

Albion Field Station

DRIVER PACKAGE

INSTRUCTIONS & MAPS

DRIVER'S INSTRUCTIONS

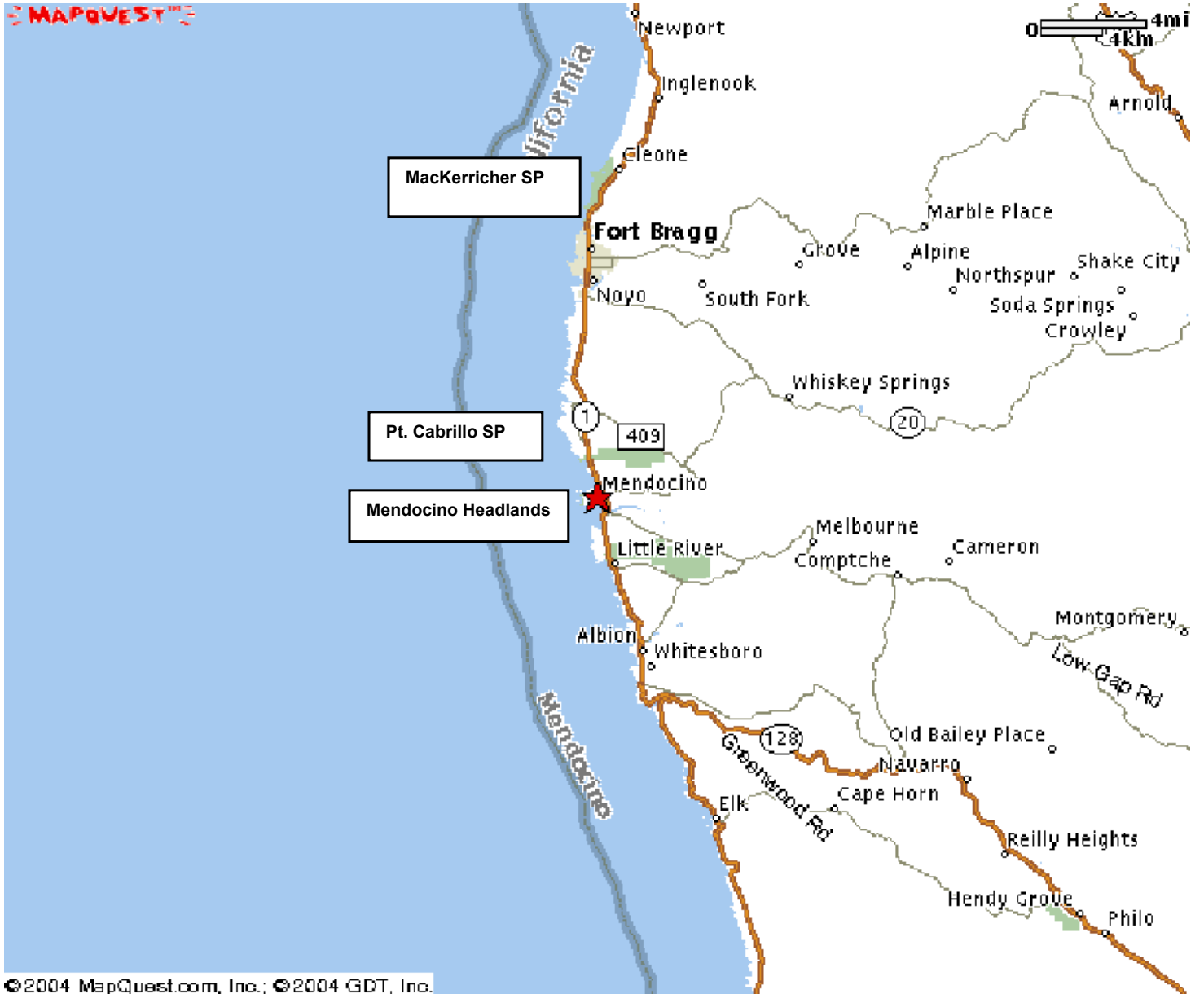
DAN'S CELL PHONE 209-607-8455

1. STUDY THE SPECIFIC DESTINATION'S MAP BEFORE STARTING OUT SO YOU HAVE AN IDEA OF WHERE YOU ARE GOING. HAVE A NAVIGATOR WHO WILL READ THE MAP ONCE YOU ARE TRAVELING.
2. DO NOT TRY STAY IN A CARAVAN IF TRAFFIC IS HEAVY. IT IS DIFFICULT TO STAY TOGETHER IN SUCH SITUATIONS AND TRYING TO DO SO CAN CAUSE ACCIDENTS. PLAN TO MEET THE REST OF THE GROUP AT THE DESIGNATED SITE AND TIME. IF YOU DO CARAVAN KEEP AT LEAST 800 FEET BETWEEN YOU AND THE CAR YOU ARE FOLLOWING.
3. DRIVE WITH HEADLIGHTS ON.
4. IF YOU ARE ASSIGNED A 2-WAY RADIO, USE RADIO TO STAY IN CONTACT WITH THE LEADER OR OTHER DRIVERS IN THE GROUP. STUDENTS ARE NOT TO USE THESE RADIOS UNLESS INSTRUCTED BY THE DRIVER. BE SURE TO RETURN RADIO TO ME AT THE END OF THE PROGRAM.
5. BE SURE TO HAVE A FULL FUEL TANK (OR ENOUGH TO GET TO THE NEXT FUEL STOP) EACH MORNING BEFORE WE START. WHEN WHILE TRAVELING TO A SITE AND FUELING IS NECESSARY, IT IS REQUESTED THAT STUDENTS DO NOT PURCHASE SNACKS ETC. BECAUSE OF THE POTENTIAL DELAY INVOLVED.

MAPS

ALBION FIELD STATION	1
MENDOCINO COAST.....	2
VILLAGE OF MENDOCINO	3
CITY OF FT. BRAGG.....	4
PT. CABRILLO LIGHTHOUSE STATE PARK	5
MACKERRICHER STATE PARK.....	6
PYGMY FOREST.....	7
DEMONSTRATION FOREST	8

MENDOCINO COAST

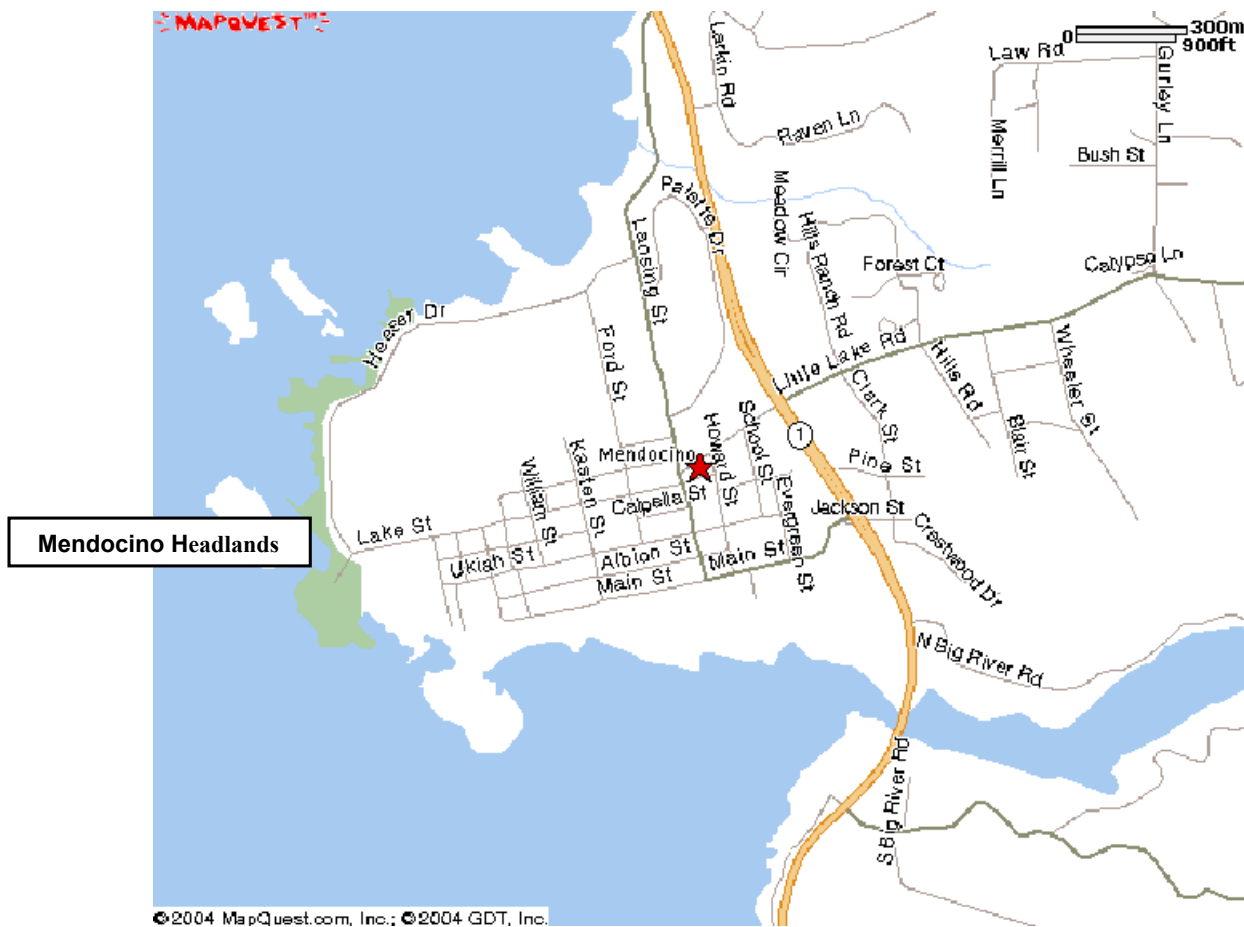


© 2004 MapQuest.com, Inc.; © 2004 GDT, Inc.

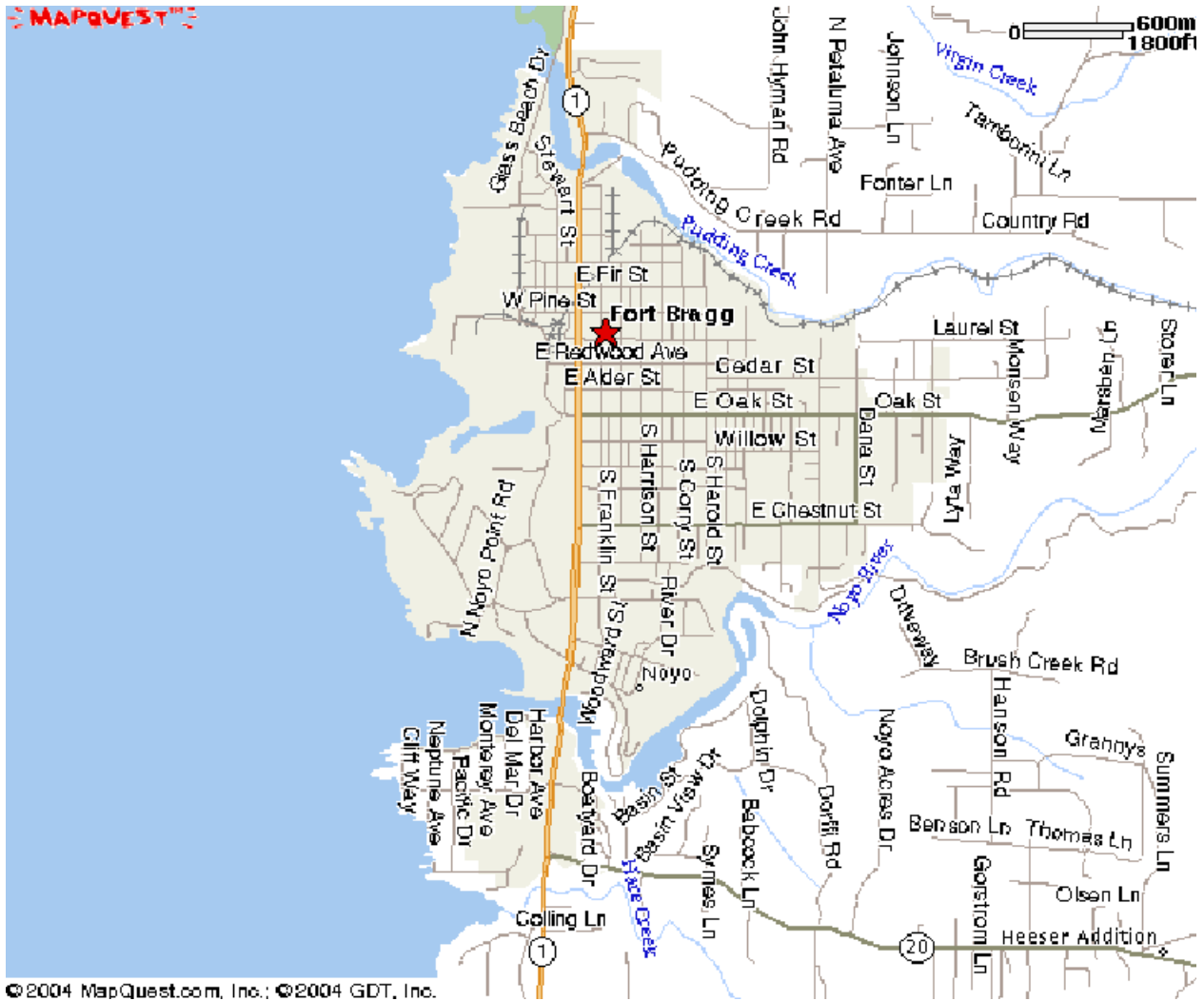
VILLAGE OF MENDOCINO to Mendocino Headlands

From the South on Hwy. 1 (traveling North on Hwy 1)

1. Travel north on Highway 1 to the town of Mendocino.
2. At the signal light at the top of the hill, turn left onto Little Lake Rd. Follow this road west about 1/4 mile until you reach a stop sign.
3. At the stop sign, turn left onto Lansing Street and then right onto Lake St.
4. Once on Lake St. travel west until you reach the headlands. Lake Road will turn to the right and will become Hesser Dr. As soon as you turn right you will see a parking area (large logs serve to mark this area). Park in the parking area.



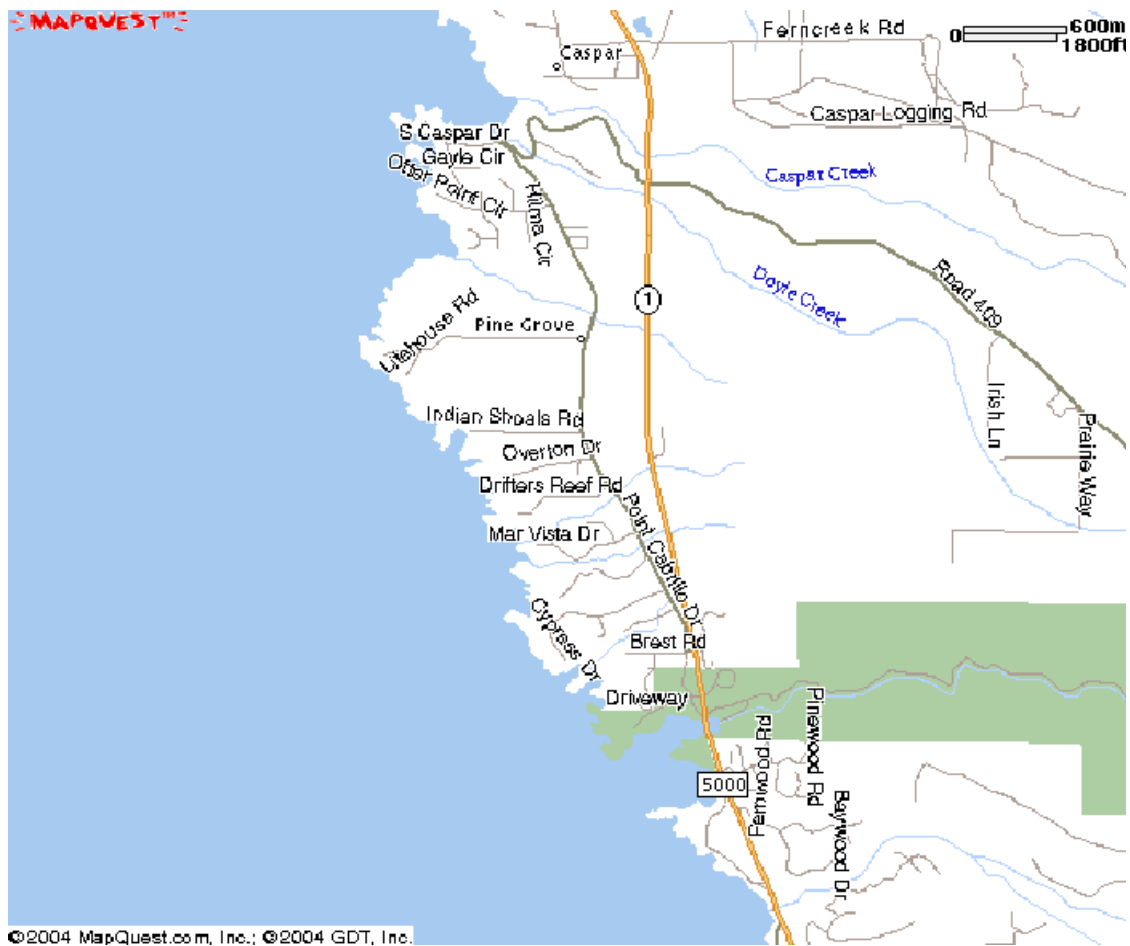
CITY OF FT. BRAGG



POINT CABRILLO

From the South on Hwy. 1 (traveling North on Hwy 1)

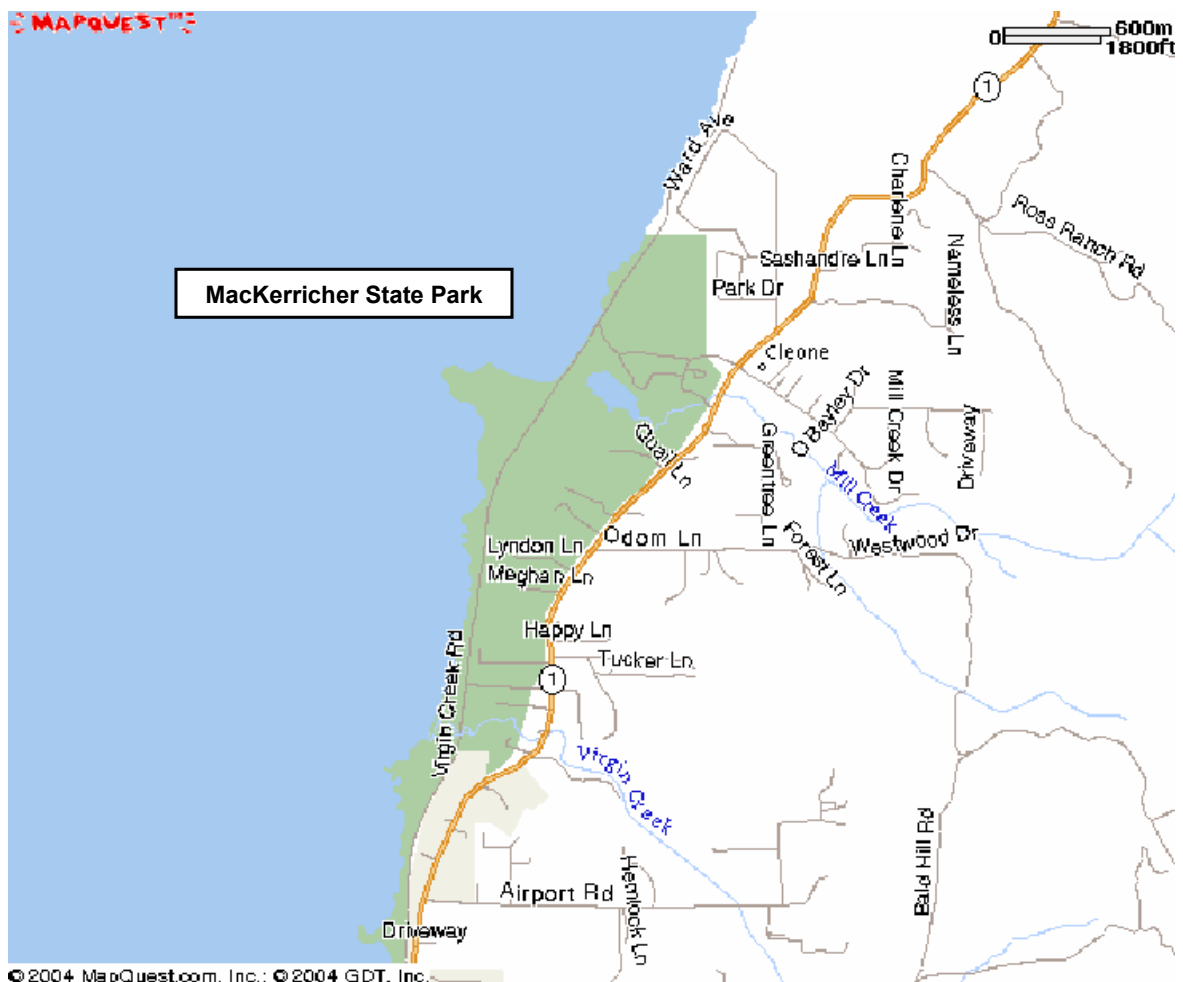
1. Drive north on Highway 1 towards Ft. Bragg.
2. About one and half miles north of the signal light at the top of the hill in Mendocino, turn left across Highway 1 onto Pt. Cabrillo Drive (there will be a brown state park sign on Highway 1 that indicates Russian Gulch State Park).
3. Once on Pt. Cabrillo Drive, make the quick right turn and continue north about 1 mile and turn left into the Pt. Cabrillo Light Station State Park. Park in the parking lot.



MACKERRICHER STATE PARK

From the South on Hwy. 1 (traveling North on Hwy 1)

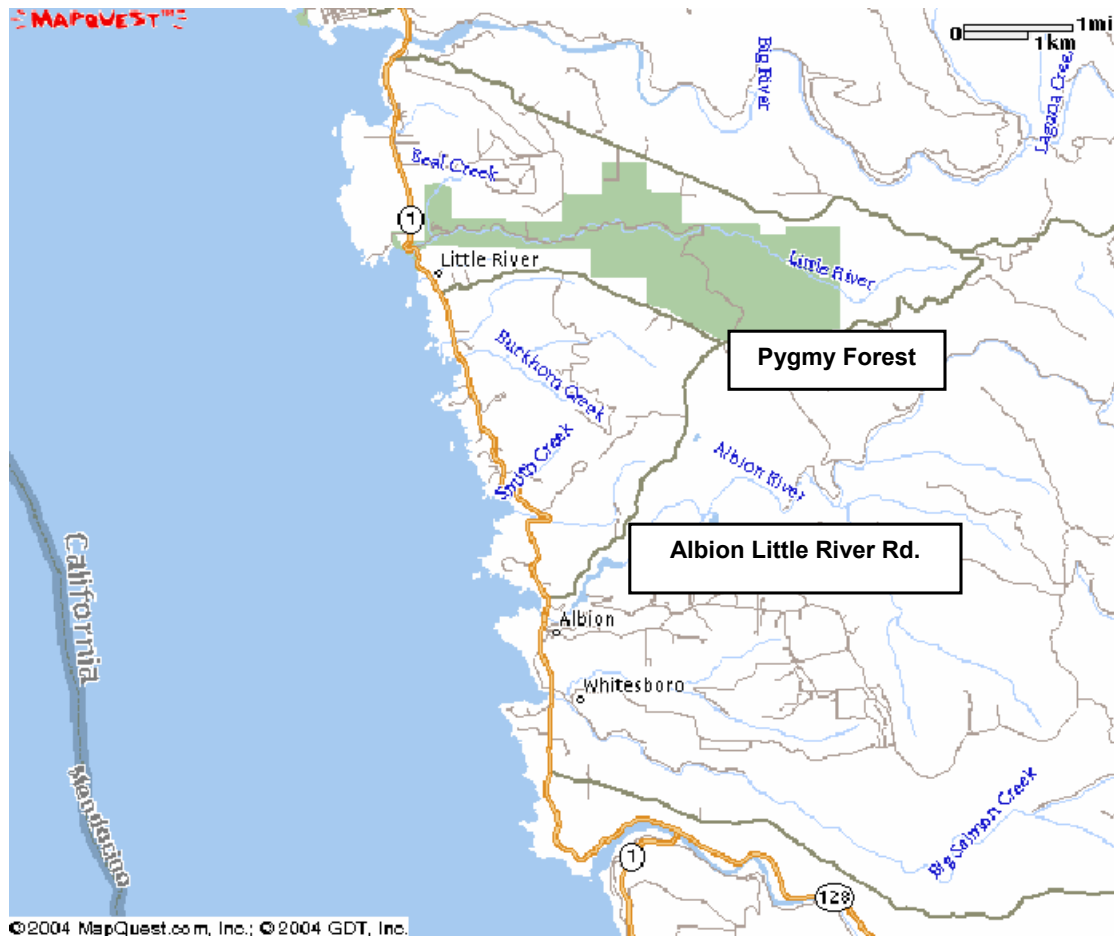
1. Travel north on Highway 1 towards Ft. Bragg.
2. Continue on Highway 1 through Ft. Bragg.
3. About five miles north of Ft. Bragg, (look for the brown state park sign for MacKerricher State Park) you will see the entrance to MacKerricher State Park, **do not turn into the main entrance.**
4. Continue north from the main entrance, about 500 ft and turn left across the highway onto Mill Creek Rd. Follow this road to Cleone lake.
5. Turn left into the parking lot and park



PYGMY FOREST

From the South on Hwy. 1 (traveling North on Hwy 1)

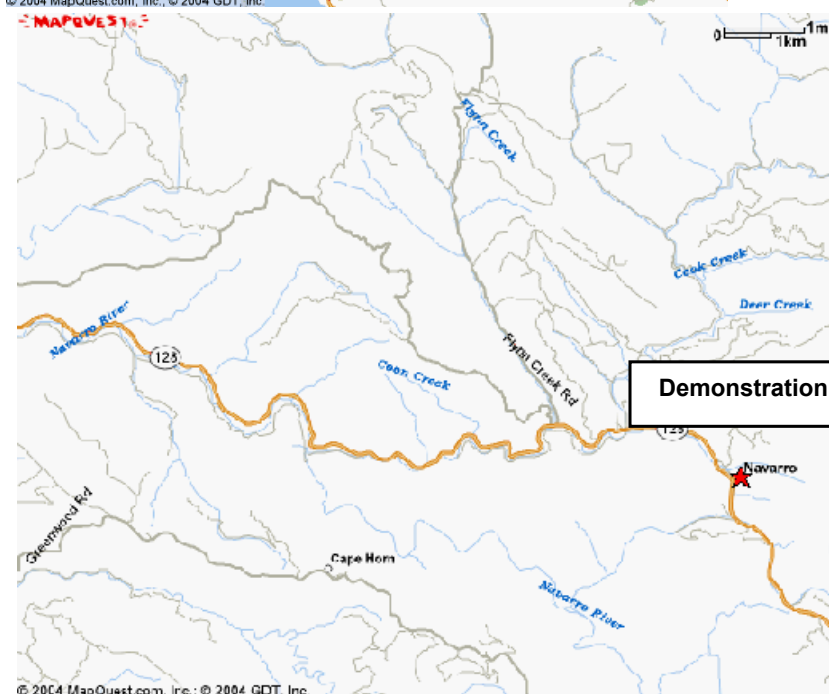
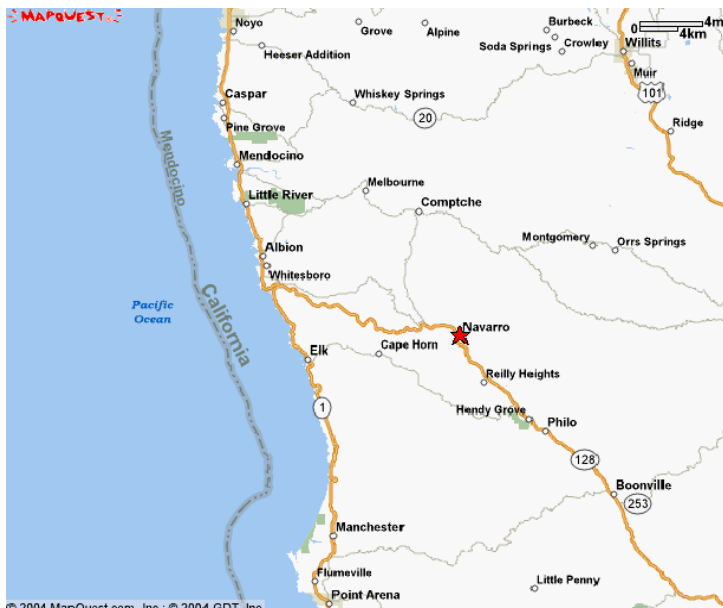
1. Travel north on Highway 1.
2. Just north of the Albion River bridge, turn right onto Albion Little River Road. Follow this road until it comes a Y just across the Y you will see the entrance into the Pygmy Forest (Van Damm State Park).
3. Turn in the entrance to the Pygmy Forest and follow the road to the parking lot.
4. Park in the parking lot. PARKING IS OFTEN RESTRICTED SO PLAN ACCORDINGLY.



DEMONSTRATION FOREST

From the North on Hwy. 1 (traveling south on Hwy 1)

1. Follow Highway 1 south about 3 miles to the intersection of Highway 1 and Highway 128.
2. Follow Highway 128 east toward Navarro, about 12 miles. Watch for mile marker 12.50.
3. About 1 mile east of marker 12.50 is road to the Demonstration Forest.
4. Turn left onto this road and follow it about 500 ft. to the parking area on your right. Park in the parking lot.



NOYO RIVER - SOUTH FORK

From the South on Hwy 1 (traveling north on Hwy 1)

1. Follow Hwy 1 north to Ft. Bragg.
2. Turn right onto Hwy 20 heading east towards Willets.
3. Follow Hwy 20 east about 5.7 miles and turn left onto the logging road (there is a stop sign and a power pole that marks this road).
4. Follow the logging road down to the river (about 3 miles).
5. Park in the parking area.

