

Coastal Explorations MONTEREY

DRIVER PACKAGE

DRIVER'S INSTRUCTIONS

DAN'S CELL PHONE 209-607-8455

1. STUDY THE SPECIFIC DESTINATION'S MAP BEFORE STARTING OUT SO YOU HAVE AN IDEA OF WHERE YOU ARE GOING. HAVE A NAVIGATOR WHO WILL READ THE MAP ONCE YOU ARE TRAVELING.
2. DO NOT TRY STAY IN A CARAVAN IF TRAFFIC IS HEAVY. IT IS DIFFICULT TO STAY TOGETHER IN SUCH SITUATIONS AND TRYING TO DO SO CAN CAUSE ACCIDENTS. PLAN TO MEET THE REST OF THE GROUP AT THE DESIGNATED SITE AND TIME. IF YOU DO CARAVAN KEEP AT LEAST 800 FEET BETWEEN YOU AND THE CAR YOU ARE FOLLOWING.
3. DRIVE WITH HEADLIGHTS ON.
4. IF YOU ARE ASSIGNED A 2-WAY RADIO, USE RADIO TO STAY IN CONTACT WITH THE LEADER OR OTHER DRIVERS IN THE GROUP. STUDENTS ARE NOT TO USE THESE RADIOS UNLESS INSTRUCTED BY THE DRIVER.
5. BE SURE TO HAVE A FULL FUEL TANK (OR ENOUGH TO GET TO THE NEXT FUEL STOP) EACH MORNING BEFORE WE START. WHEN WHILE TRAVELING TO A SITE AND FUELING IS NECESSARY, IT IS REQUESTED THAT STUDENTS DO NOT PURCHASE SNACKS ETC. BECAUSE OF THE POTENTIAL DELAY INVOLVED.

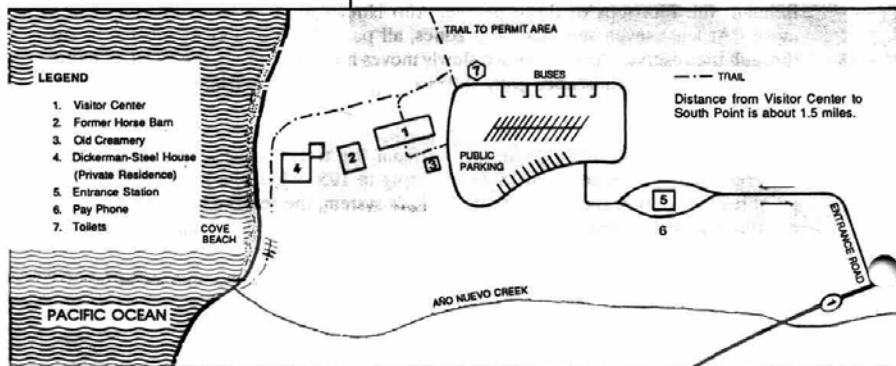
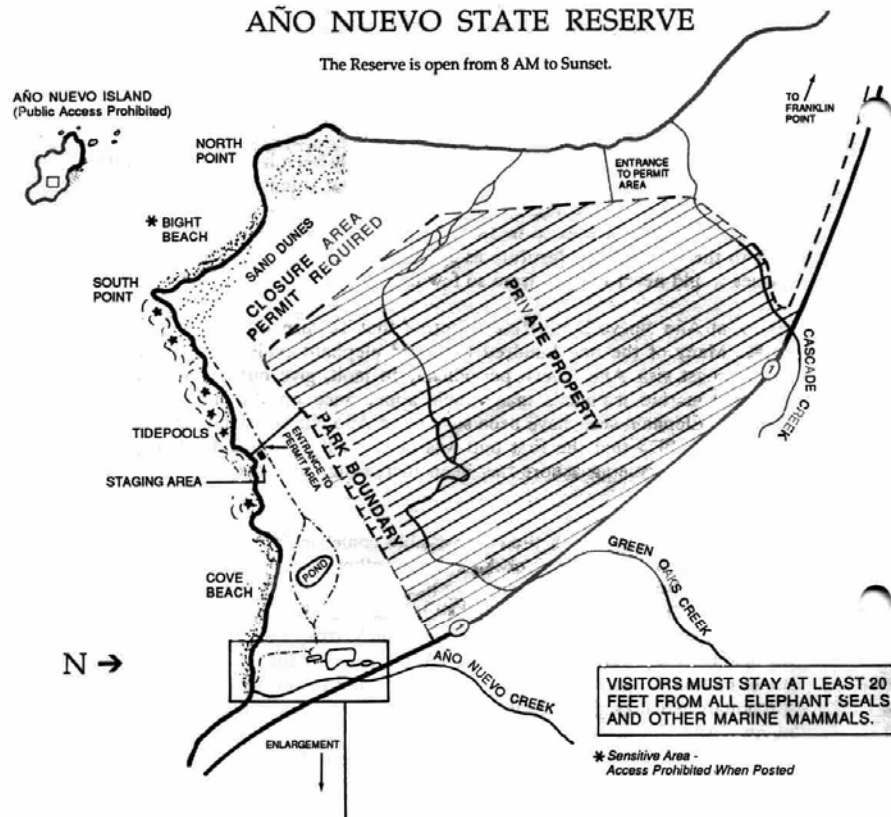
MAPS

ANO NUEVO STATE RESERVE.....	1
CHABOT SPACE AND SCIENCE CENTER.....	2
ELKHORN SLOUGH NATIONAL ESTUARINE PRESERVE.....	3
MONTEREY BAY ACADEMY.....	4
MONTEREY BAY AQUARIUM.....	5
NATURAL BRIDGES STATE BEACH.....	6
NEW BRIGHTON STATE BEACH.....	7
SEACLIFF STATE BEACH.....	8
SEYMOUR MARINE DISCOVERY CENTER.....	9
TECH MUSEUM.....	10

ANO NUEVO

ANO NUEVO STATE RESERVE

From Santa Cruze, travel North on Highway 1 about 14 mile to the entrance to Ano Nuevo State Reserve. Turn left onto the entrance road. Continue to the parking area and park.



CHABOT SPACE AND SCIENCE CENTER

FROM DOWNTOWN OAKLAND, OR SAN FRANCISCO:

Go east on I 580 to Highway 24 (towards Walnut Creek). From 24, go south on Highway 13 (Warren Freeway) towards Hayward. Take the Joaquin Miller/ Lincoln Avenue exit. Turn left and proceed up the hill on Joaquin Miller to the crest, then turn left at the signal onto the two lane portion of Skyline Blvd. Chabot Space & Science Center is 1.3 miles up Skyline on the right.

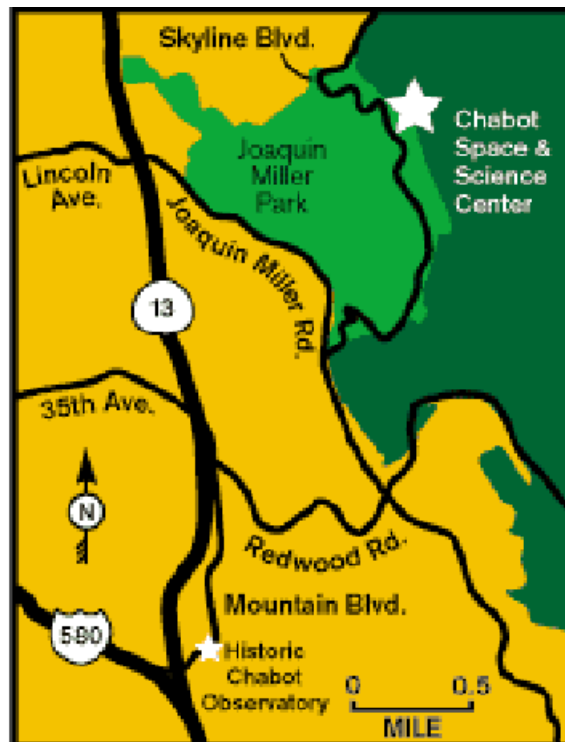
FROM EASTERN BERKELEY, ORINDA ETC.:

Go south on Highway 13 (Warren Freeway) towards Hayward. Take the Joaquin Miller/ Lincoln Avenue exit. Turn left and proceed up the hill on Joaquin Miller to the crest, then turn left at the signal onto the two lane portion of Skyline Blvd. Chabot Space & Science Center is 1.3 miles up Skyline on the right.

FROM HAYWARD, CASTRO VALLEY AND POINTS EAST:

Go west on I 580 and take the Highway 13 (Warren Freeway) turnoff. Take the Joaquin Miller/Lincoln Avenue exit. Turn right, and proceed up the hill on Joaquin Miller to the crest, then turn left at the signal onto the two lane portion of Skyline Blvd. Chabot Space & Science Center is 1.3 miles up Skyline on the right.

PARKING: Convenient parking (free with admission) is available in the adjacent 3-level parking structure or in the Knoll Lot off Skyline Blvd.



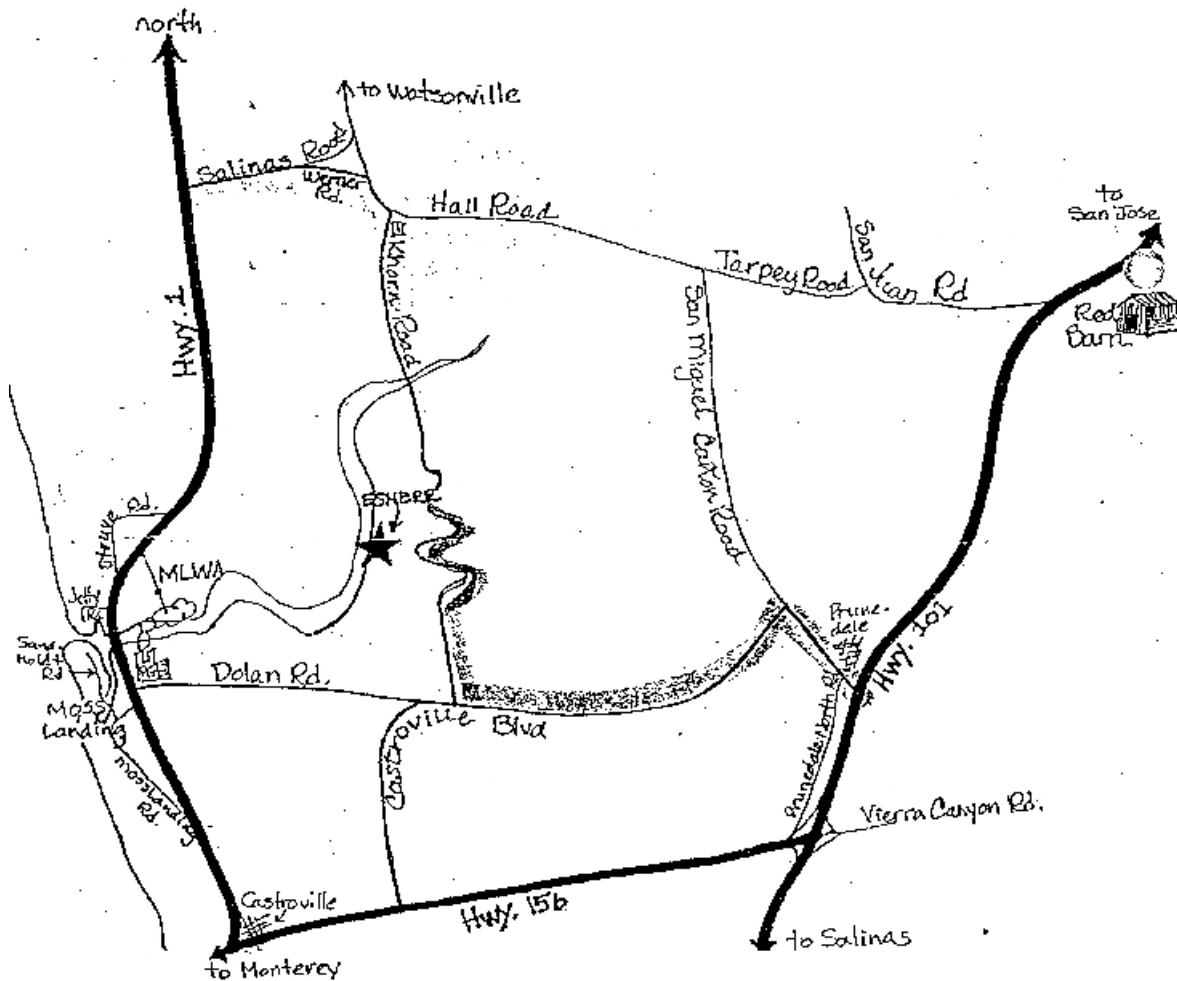
ELKHORN SLOUGH NATIONAL ESTUARINE PRESERVE

From the North on Highway 1

Turn left onto Salinas Rd. Travel on Salinas Rd. until you reach Werner Rd. Turn right onto Werner Rd. Travel a short distance to the stop sign and turn right onto Elkhorn Rd. Travel about 3/4 mile and turn right to continue on Elkhorn Rd. Travel on Elkhorn Rd. about 5 miles until you reach the entrance to the preserve. Turn right into the preserve and park in the parking lot.

From the South on Highway 1

Turn right on Dolan Rd. (just south of the power plant). Follow Dolan Rd. until you reach Elkhorn Rd. Turn left onto Elkhorn Rd. Travel on Elkhorn Rd. about 2 miles until you reach the entrance to the preserve. Turn left into the preserve and park in the parking lot.



MONTEREY BAY ACADEMY

783 SAN ANDREAS RD.
WATSONVILLE, CA 95706
831-728-1481

From the north (Santa Cruz) follow Highway 1 south to the Highway 129 exit.

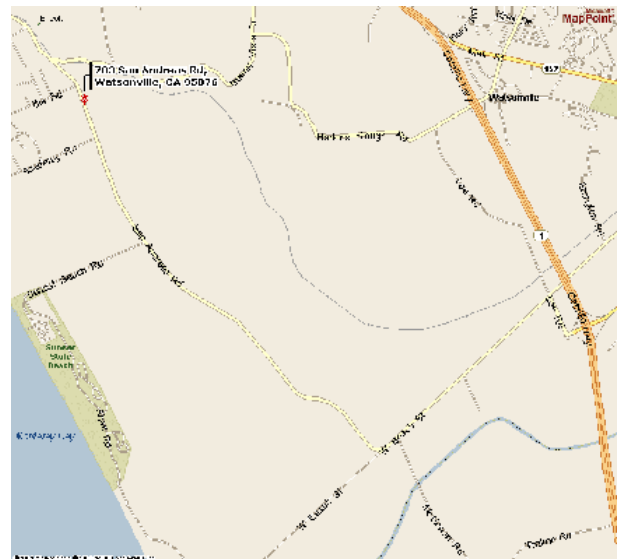
Take this exit. At the stop sign, turn right.

At the next stop sign turn right again and go to the signal light. At the signal light, turn left onto Beach St. Follow Beach Street west and turn right onto San Andreas Road.

Follow San Andreas Road north to the entrance of Monterey Bay Academy (about 2 miles). Enter the academy gate.

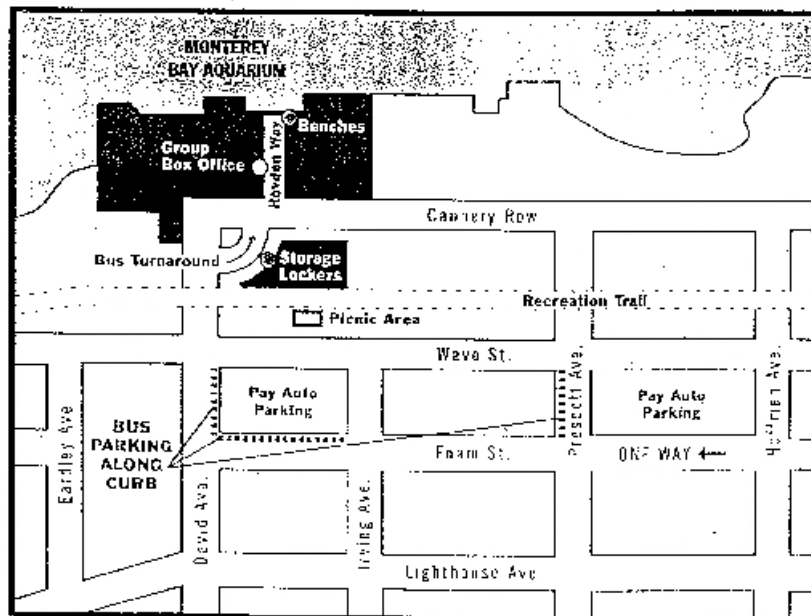
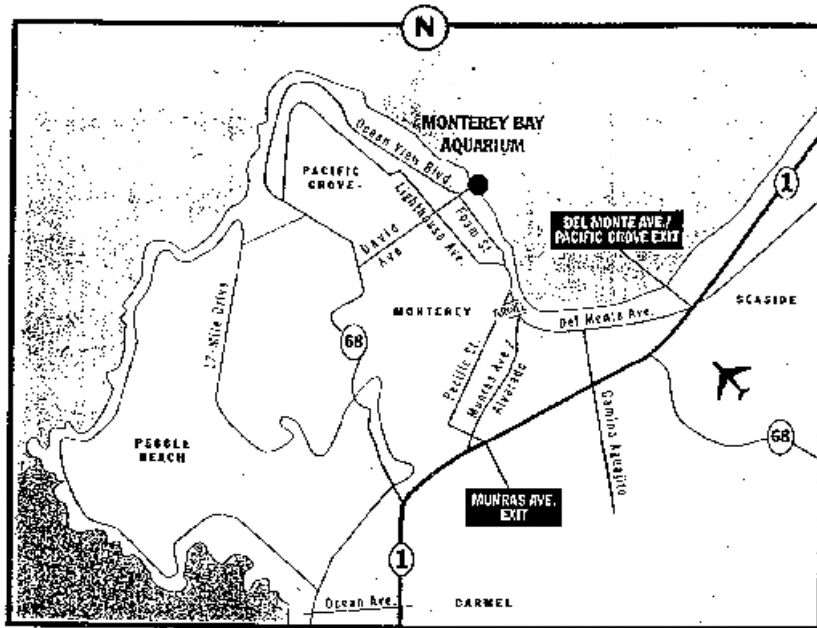
Drive on the entrance road and turn right towards the dorms and cafeteria.

Continue on this road as it turns toward the west and take the first left (toward the Administration Building). Park in the first parking area, immediately on your left. The Bunkhouse is the building across the lawn to the west.



MONTEREY BAY AQUARIUM

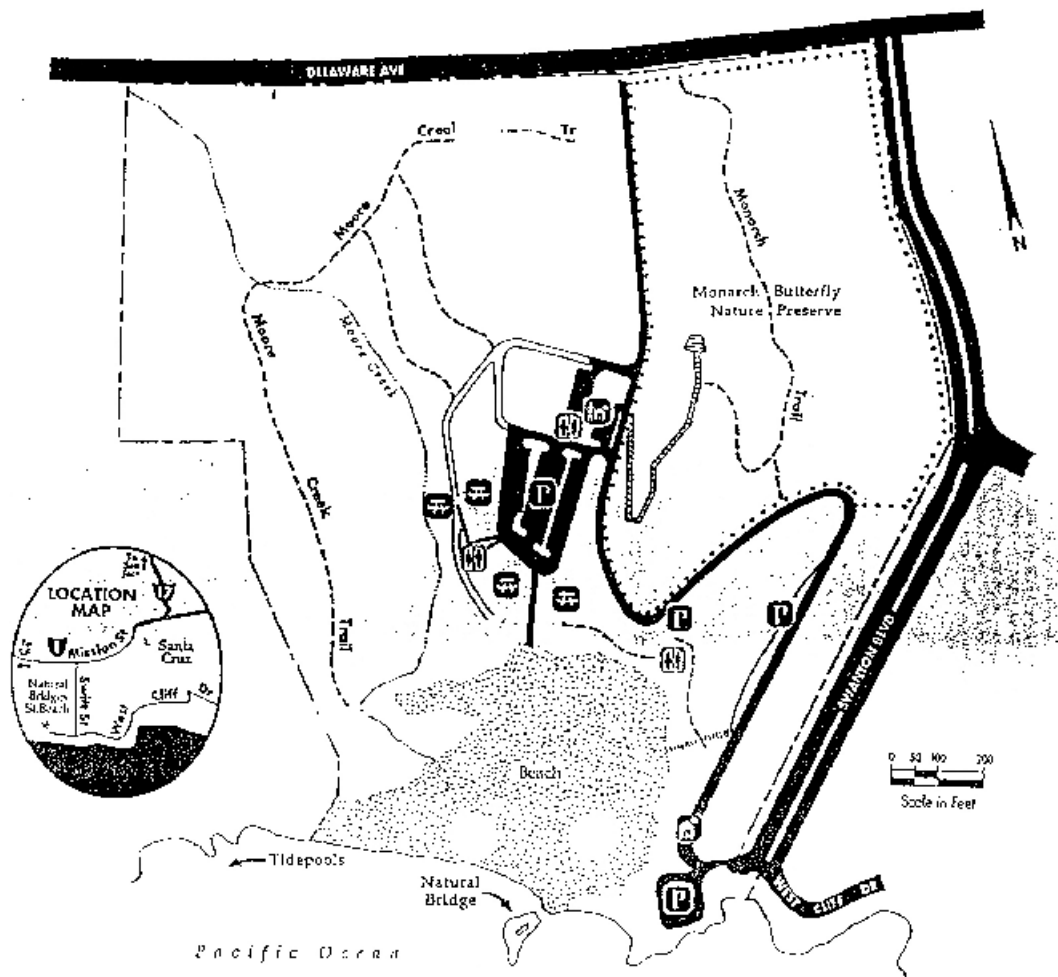
From the North on Hwy. 1 Look for the Monterey Bay Aquarium sign and exit Hwy. 1 at the Pacific Grove/Del Monte Ave Exit. Follow Del Monte Ave. and continue past Fisherman's Wharf (stay in the right lanes) and then through the tunnel to Foam Street. Follow the brown directional signs to Cannery Row parking and the aquarium.



NATURAL BRIDGES STATE BEACH

From the South on Hwy. 1 Follow Highway 1 North towards Santa Cruz. Continue North on Highway 1 (also called Mission St.). Turn left on Swift St. and travel until you reach Delaware Ave. Turn right on Delaware and travel until you reach Swanton Ave. Turn right and travel until you come to a stop sign. Turn right into Natural Bridges State Park. Continue to the parking lot at the Visitor's Center.

From the North on Hwy. 1 Follow Highway 1 South towards Santa Cruz. Turn right on Swift St. and travel until you reach Delaware Ave. Turn right on Delaware and travel until you reach Swanton Ave. Turn right and travel until you come to a stop sign. Turn right into Natural Bridges State Park. Continue to the parking lot at the Visitor's Center.



LEGEND

	Visitor Center & Ranger Station		Packing		Nature Trail
	Restroom		Picnic Area		Monarch Boardwalk
	Entrance Kiosk		Monarch Butterfly Nature Preserve		Unpaved Road
			State Park Boundary		

NEW BRIGHTON STATE BEACH

From the South on Hwy. 1

Just south of the town of Capitola, take the Park Ave. exit. Turn left and cross over the highway and follow the signs to New Brighton State Beach.

From the North on Hwy. 1 Just south of the town of Capitola, take the Park Ave. exit. Turn right and follow the signs to New Brighton State Beach.



SEACLIFF STATE BEACH

From the South on Hwy. 1

At the town of Aptos, take the State Park Drive exit. Turn left and cross over the highway and follow the road into Sea Cliff State Beach.

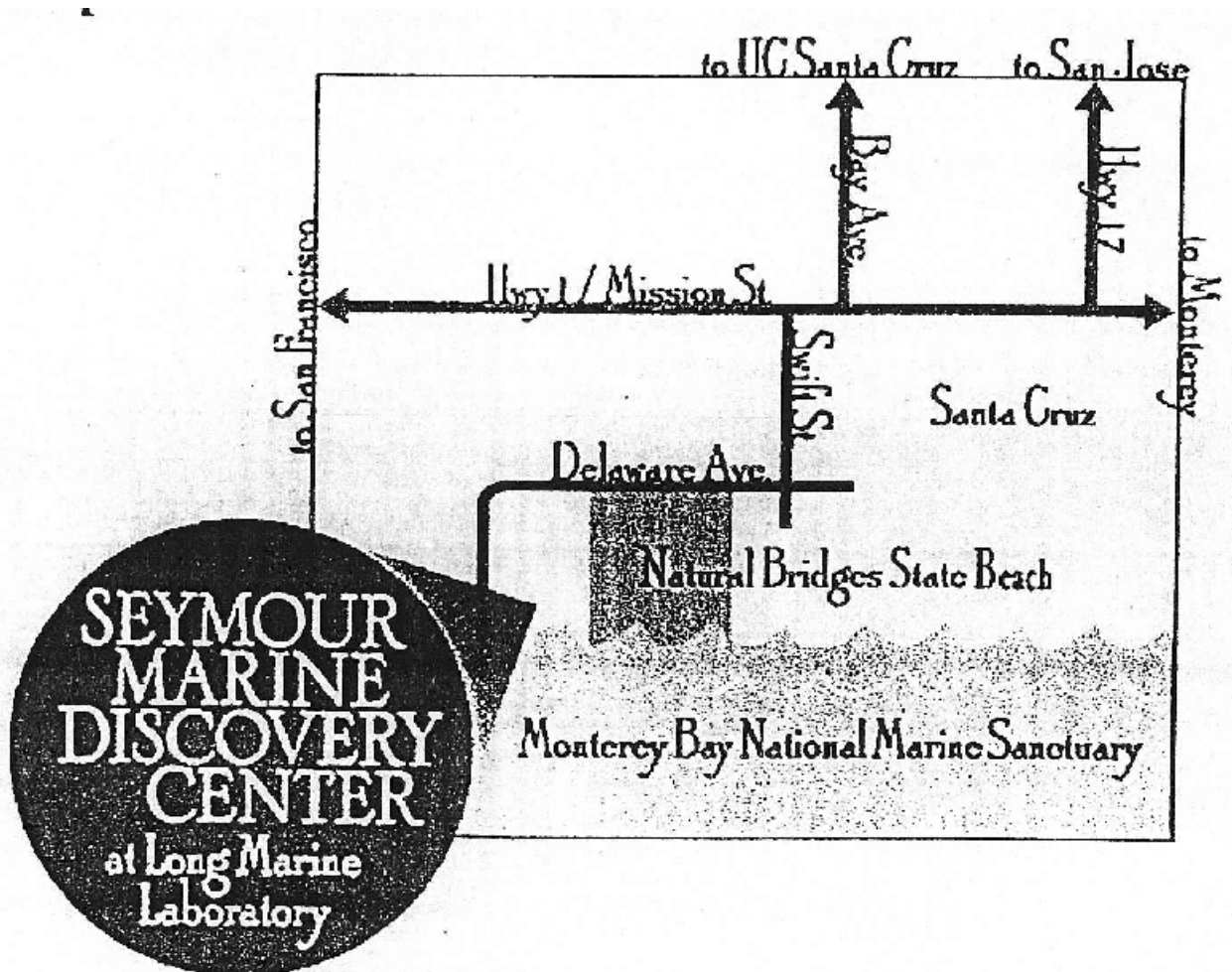
From the North on Hwy. 1 At the town of Aptos, take the State Park Drive exit. Turn right and follow the road into Sea Cliff State Beach.



SEYMOUR MARINE DISCOVERY CENTER

From the South on Hwy. 1 Follow Highway 1 North towards Santa Cruz. Continue North on Highway 1 (also called Mission St.). Turn left on Swift St. and travel until you reach Delaware Ave. Turn right on Delaware and follow it to the entrance of the Long Marine Laboratory facility. Follow the road all the way to the end. Park in the parking lot by the blue whale skeleton.

From the North on Hwy. 1 Follow Highway 1 south towards Santa Cruz. Turn right on Swift St. and travel until you reach Delaware Ave. Turn right on Delaware and follow it to the entrance of the Long Marine Laboratory facility. Follow the road all the way to the end. Park in the parking lot by the blue whale skeleton.



THE TECH MUSEUM

Highway 101 (from the south)

Take 101 N to 280 N towards downtown San Jose. Continue 4 miles to Guadalupe Parkway (Highway 87) and exit going north. Go 1/4 mile to the Santa Clara Street exit. Turn right on Santa Clara. Go 5 lights, turn right on Market Street. Go down 2 blocks; the museum is on the right, at the corner of Park Avenue and Market Street.

Highway 101 (from the north)

Take 101 S; exit Guadalupe Parkway (Highway 87). Continue 2-1/2 miles through city streets, then onto the parkway. Exit Park Avenue/San Carlos Street. Turn left on Park. The Tech is on the corner of Park Avenue and Market Street.

Highway 280/680 (both directions)

From 280/680 take Guadalupe Parkway (Highway 87) going north. Go 1/4 mile to the Santa Clara Street exit. Turn right on Santa Clara. Go 5 lights to Market Street and turn right. Go 2 blocks; the museum is on the right, at the corner of Park Avenue and Market Street.

Highway 17

Take 280 S to Guadalupe Parkway (Highway 87) going north. Exit Santa Clara Street and turn right. Go 5 lights to Market Street and turn right. Go 2 blocks; the museum is on the right, at the corner of Park Avenue and Market Street.

Parking

Discounted, validated parking is available at the Second and San Carlos Streets Garage, adjacent to Camera Cinema. Enter the garage from Second or Third Street. With validation, parking will be \$3 or less; bring your parking ticket to The Tech for validation.

Parking at this garage is free on weekends and city holidays, and if you enter the lot after 6 pm on weekdays. Please note that this is the only lot that accepts Tech validation on weekdays. It accommodates vehicles under 6'6" in height. Other non-validated parking is available downtown.

