

Can You Dig It? Great Basin Explorations

WHERE TO MEET

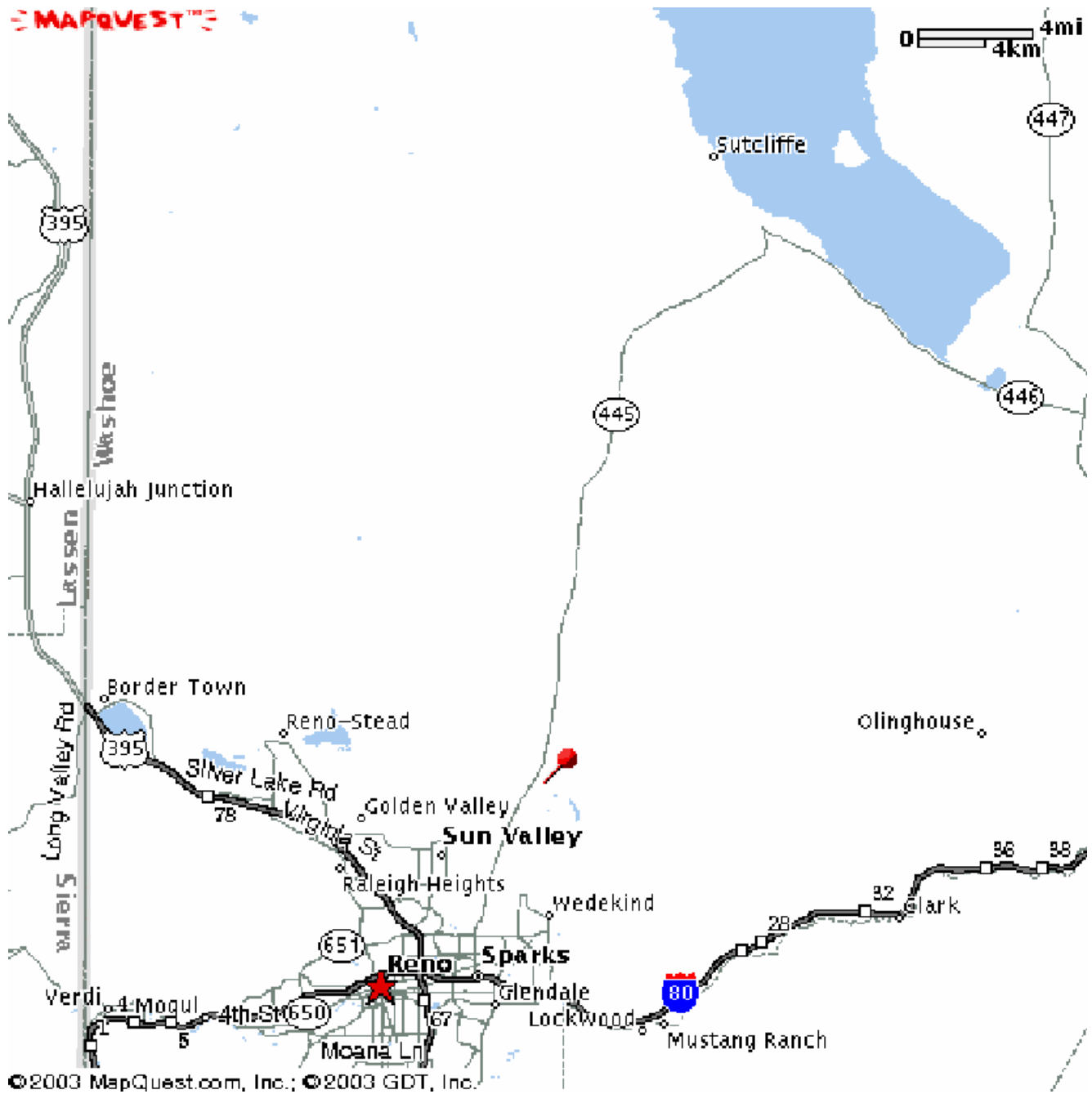
**Lazy 5 Regional Park
Washoe County (Spanish Springs, NV)**

**THESE DIRECTIONS ASSUME THAT VEHICLES WILL BE
DRIVING INTO RENO ON I-80 EAST (FROM SACRAMENTO)**

1. Take I-80 through Reno headed towards Sparks. Take the Pyramid Lake Hwy (NV #445) exit
2. Travel north on the Pyramid Lake Hwy toward Pyramid Lake 6 miles. You will see the Lazy 5 Regional Park on the right (the east side of the road).
3. Turn into the park entrance. I will meet the group at the covered picnic tables.
4. We will meet between 12:00 and 12:30 at these picnic tables.

PLEASE BE ON TIME!

Lazy 5 Regional Park Washoe County (Spanish Springs, NV)



Can You Dig It?

GREAT BASIN EXPLORATIONS

DRIVER PACKAGE

INSTRUCTIONS

MAPS

DRIVER'S INSTRUCTIONS

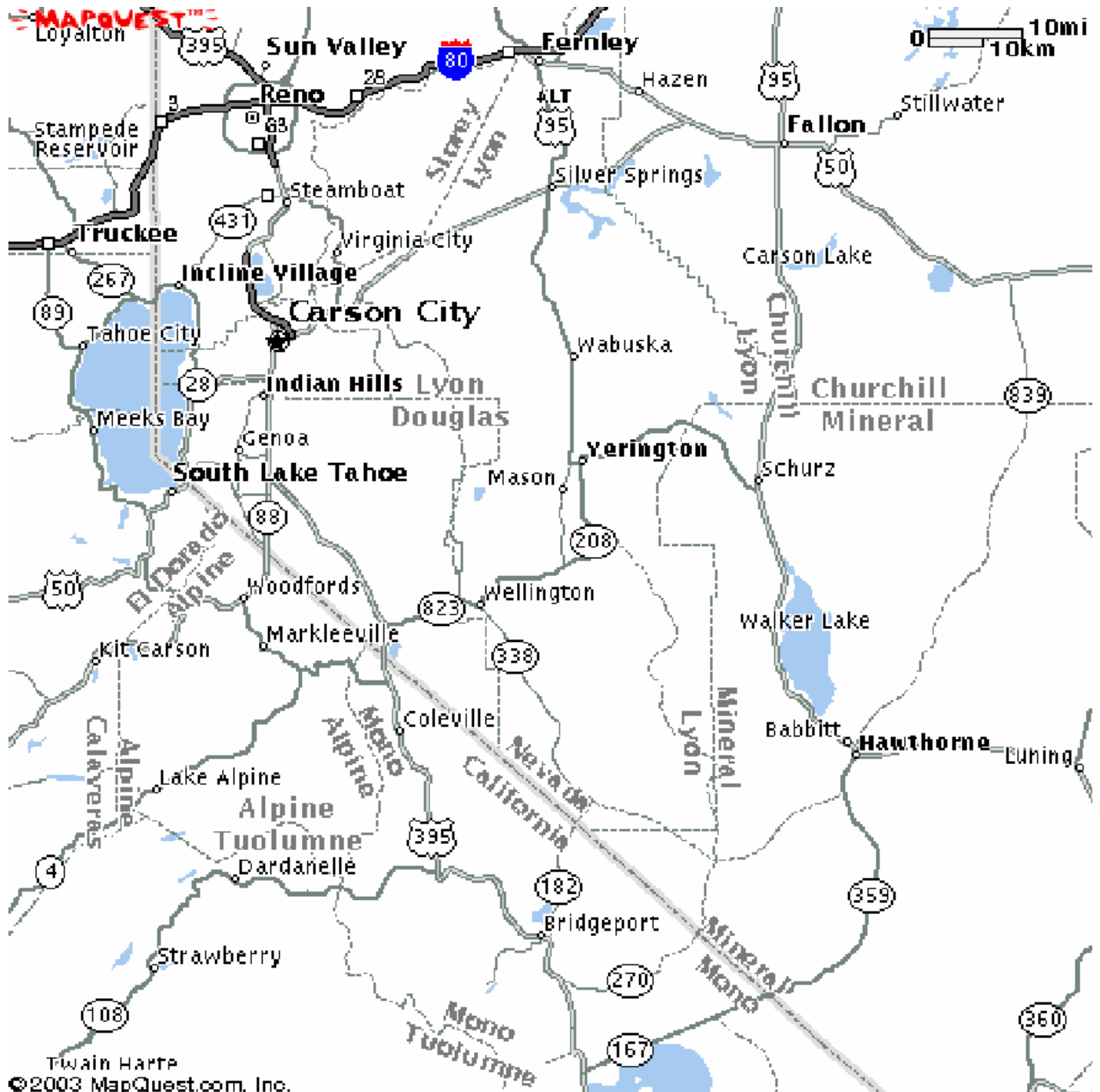
DAN'S CELL PHONE 209-607-8455

- 1. STUDY THE MAP FOR EACH SPECIFIC DESTINATION BEFORE STARTING OUT TO HAVE A GENERAL OF WHERE YOU ARE GOING. HAVE A NAVIGATOR WHO WILL READ THE MAP ONCE YOU ARE TRAVELING.**
- 2. STAY IN A CARAVAN AS MUCH AS POSSIBLE. IF IT IS NECESSARY TO SEPARATE, CARS WILL MEET AT THE DESIGNATED SITE AT THE DESIGNATED TIME.**
- 3. DRIVE WITH HEADLIGHTS ON. DISPLAY THE CARAVAN SIGN IF INSTRUCTED.**
- 4. KEEP TRACK OF THE CAR YOU ARE FOLLOWING AND THE CAR THAT IS FOLLOWING YOU.**
- 5. IF YOU ARE ASSIGNED A 2-WAY RADIO, USE RADIO TO STAY IN CONTACT WITH THE LEADER OR OTHER DRIVERS IN THE GROUP. STUDENTS ARE NOT TO USE THESE RADIOS UNLESS INSTRUCTED BY THE DRIVER.**
- 6. BE SURE TO HAVE A FULL FUEL TANK (OR ENOUGH TO GET TO THE NEXT FUEL STOP) EACH MORNING BEFORE WE START.**
- 7. FUEL STOPS AND/OR BATHROOM BREAKS:
RENO
FALLON
FERNLEY
LEE VINING (IF NECESSARY)
HAWTHORNE**
- 8. WHEN FUELING ALLOW STUDENTS TO USE THE RESTROOM ONLY. DO NOT ALLOW THE PURCHASE OF SNACKS AS THIS DELAYS DEPARTURE**

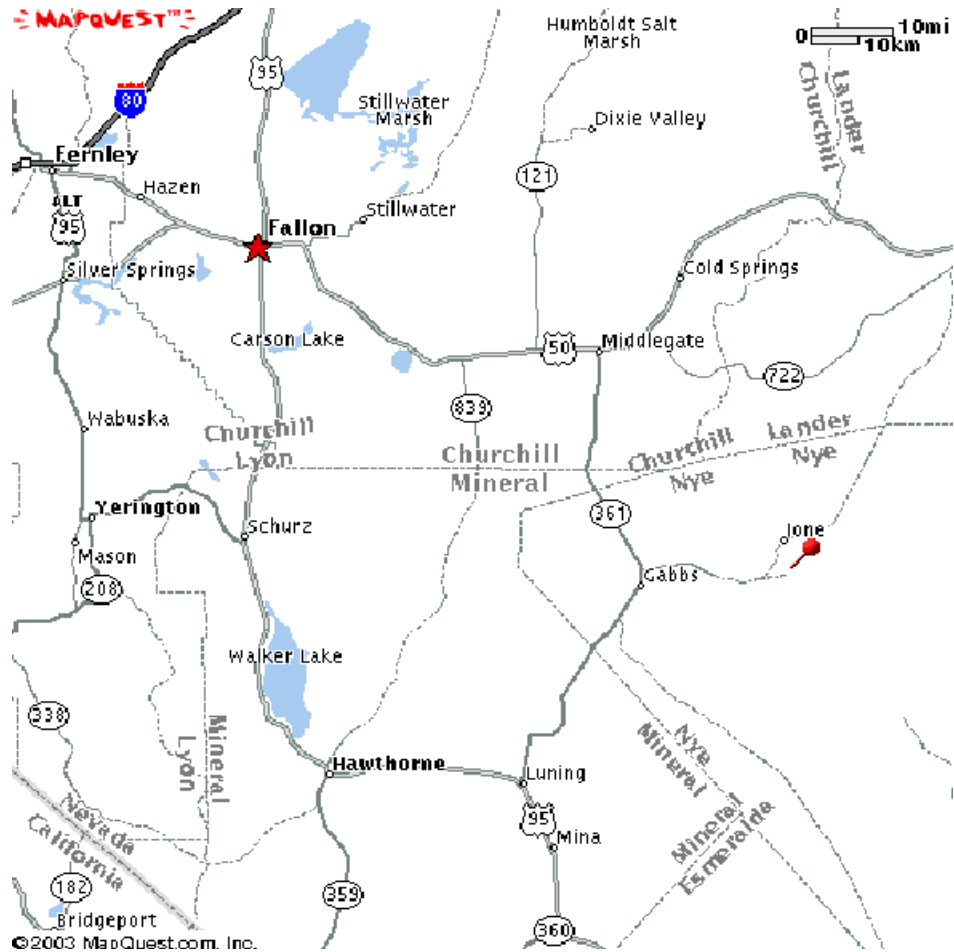
MAPS

GREAT BASIN	1
Carson City	
Fallon	
Fernley	
Hawthorne	
Mono Lake	
Reno	
Virginia City	
BERLIN-ICHTHYOSAUR STATE PARK	2
NEVADA STATE MUSEUM - CARSON CITY	3
NEVADA STATE MUSEUM - CLOSE UP.....	4
FALLON AND VINICITY	5
CHURCHILL COUNTY MUSEUM	6
HAZEN FOSSIL PIT	7
MONO LAKE VC/SOUTH TUFA/PANUM CRATER.....	8
PALOMINO VALLEY FACILITY/PYRAMID LAKE VC	9
VIRGINIA CITY.....	10

GREAT BASIN MAP



Berlin-Ichthyosaur State Park

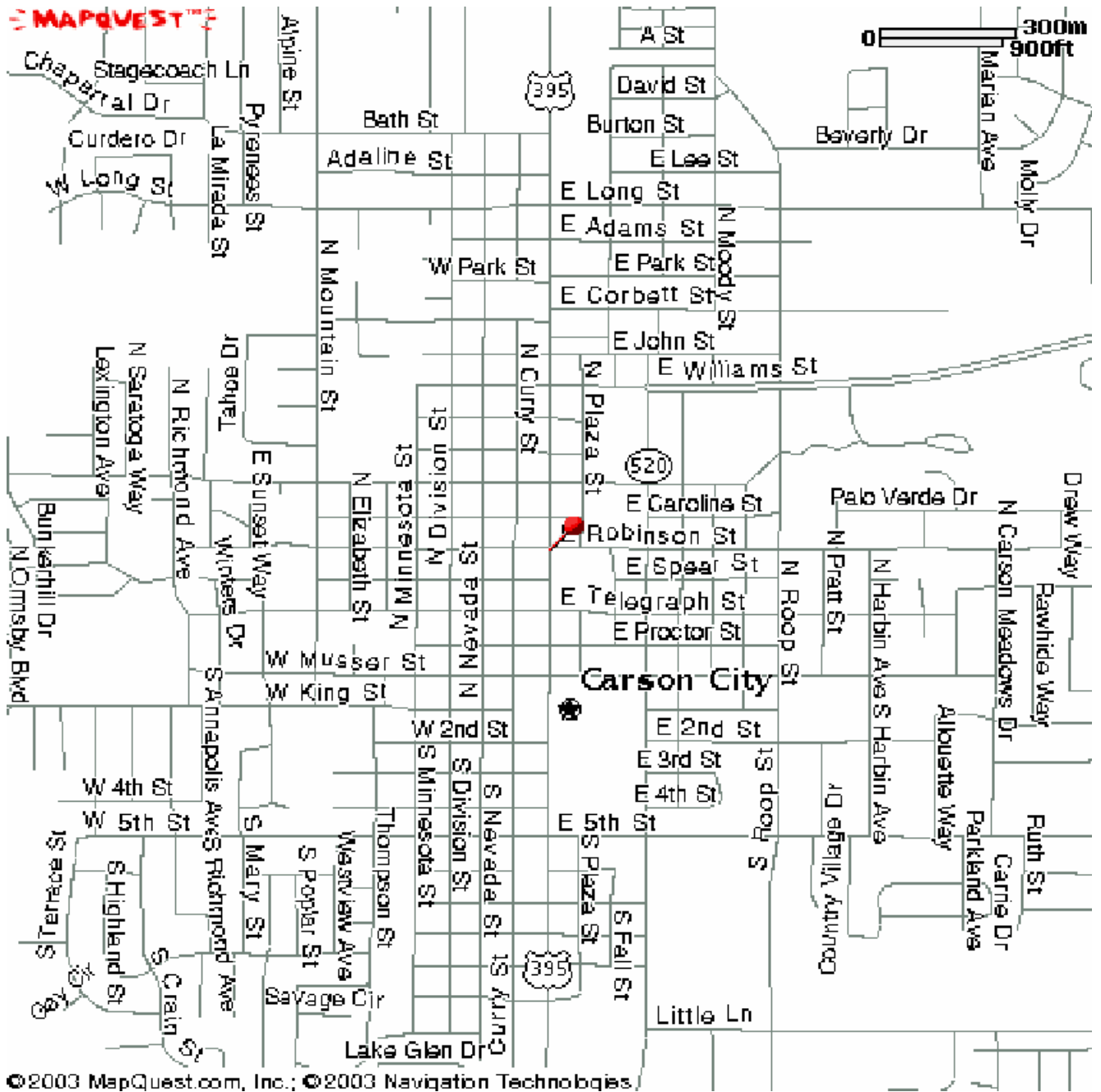


FALLON TO BERLIN-ICHTHYOSAUR MILEAGE

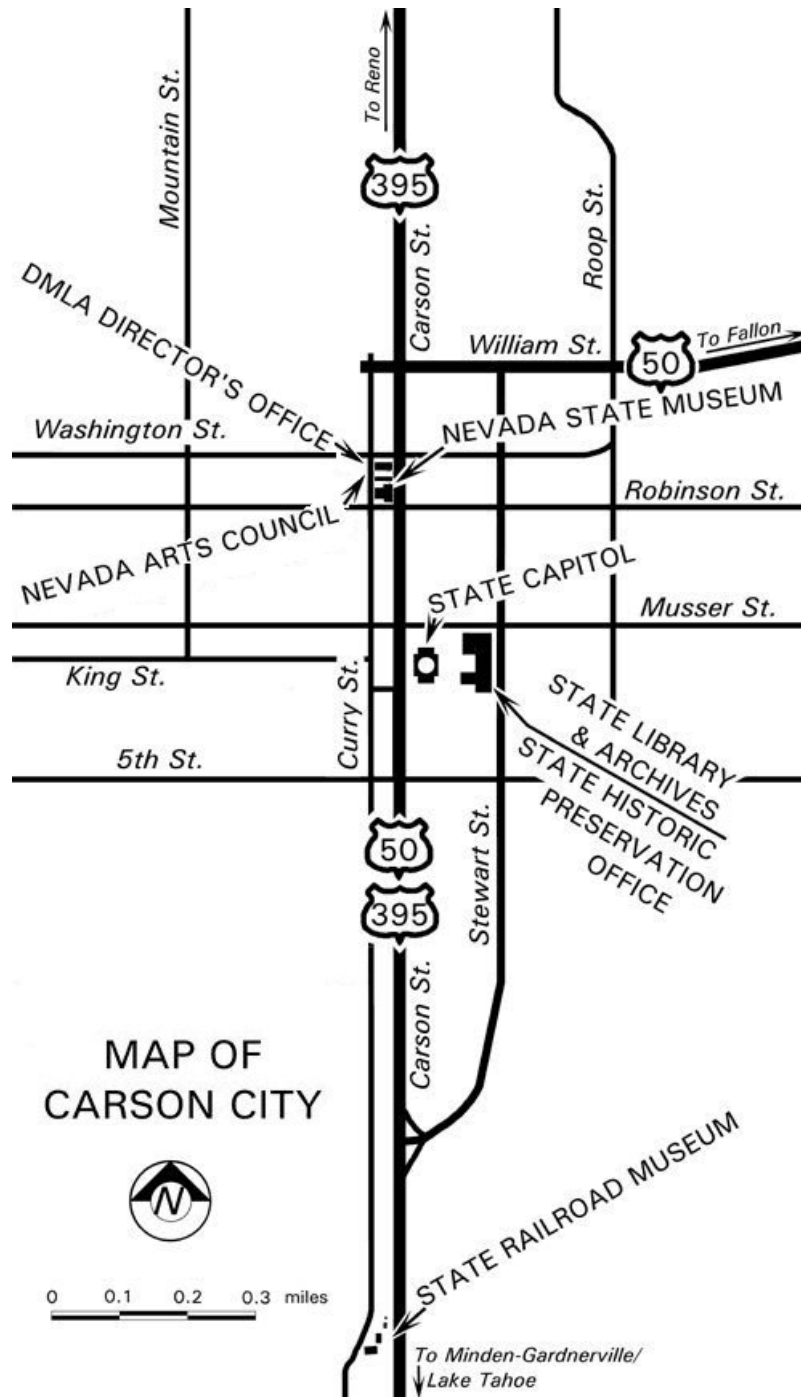
Fallon —>> junction Hwy 50/Hwy 361	= 47 mi
Junction hwy 50/Hwy 361 —>> Hwy 844	= 31 mi
Hwy 844 —>> Berlin - Ichthyosaur State Park	= 20 mi
Total mileage (round trip)	= 196 mi

**THERE IS *NO* GAS BETWEEN FALLON AND BERLIN
PLEASE PLAN ACCORDINGLY**

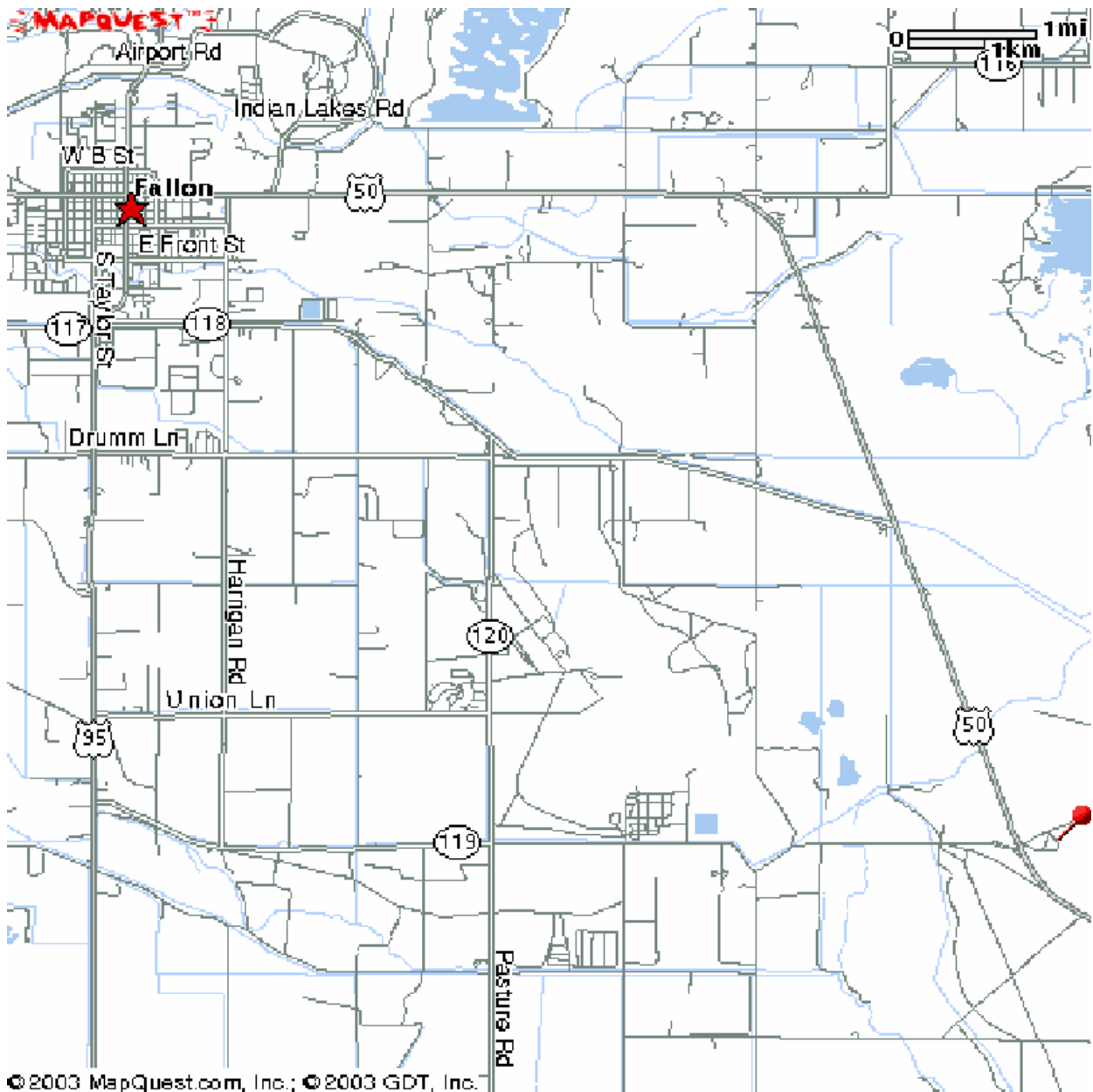
Nevada State Museum - Carson City



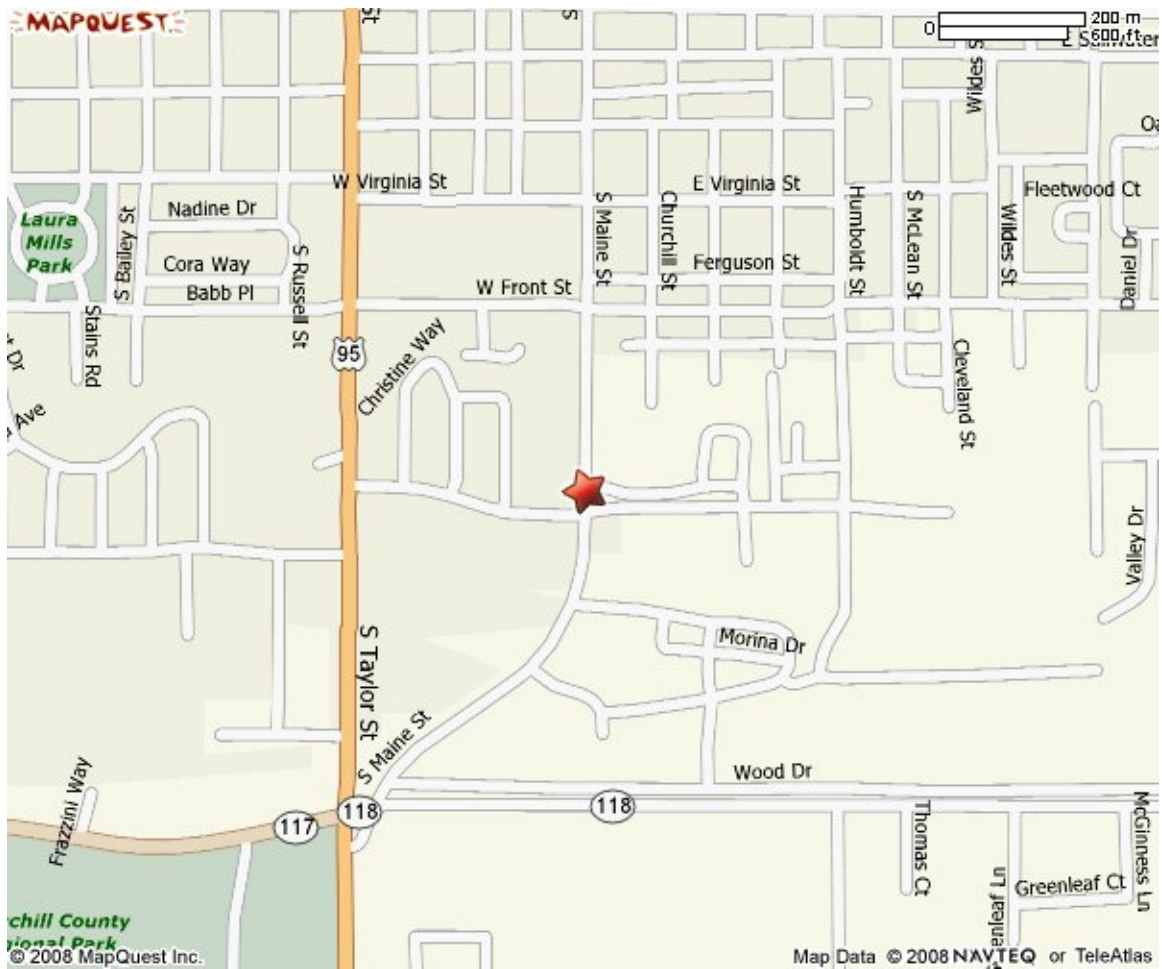
Nevada State Museum (close up)



Fallon and Vicinity

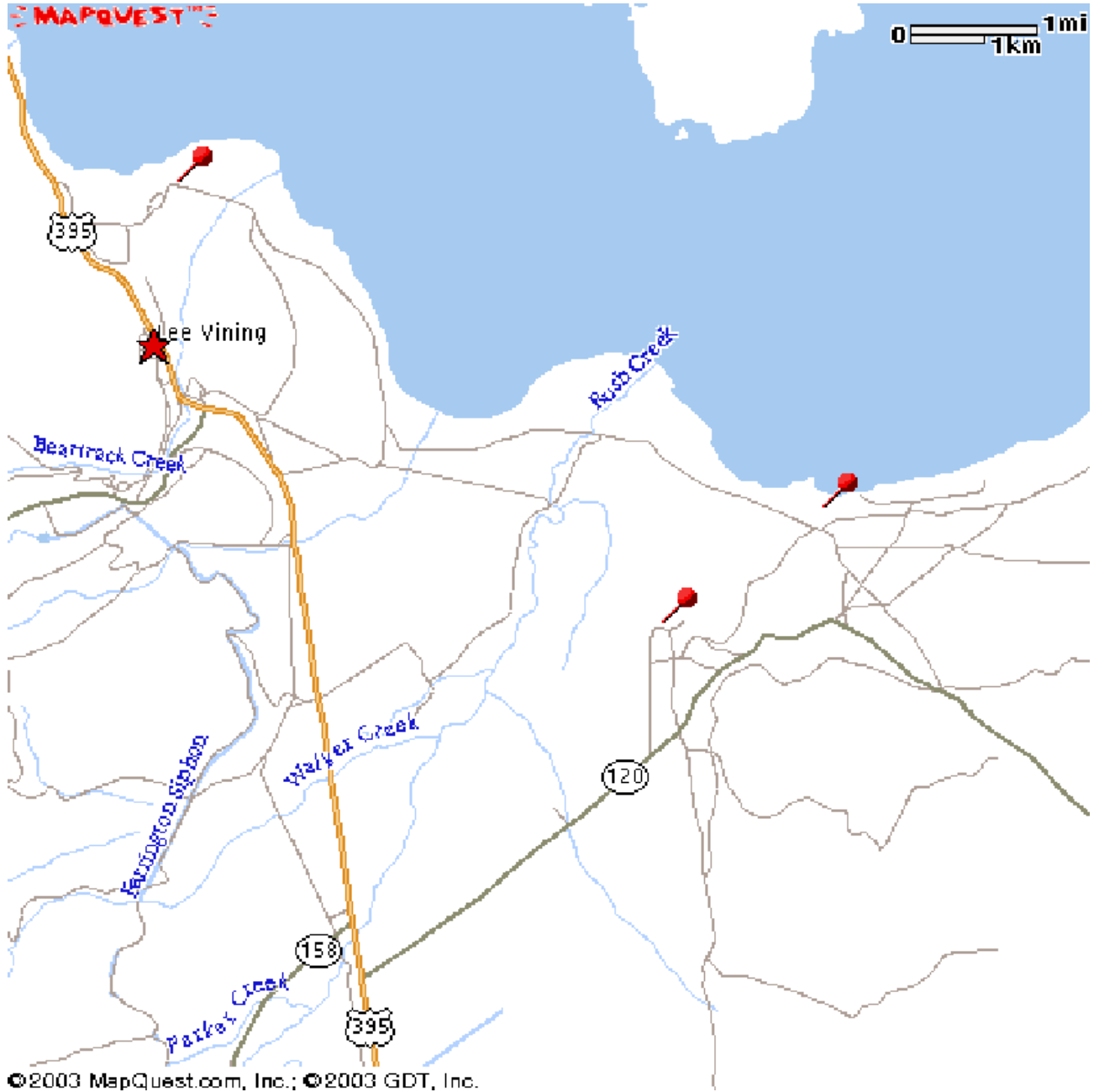


CHURCHILL COUNTY MUSEUM



Mono Lake VC, Panum Crater and South Tufa

Fallon to Mono Lake @ 270 miles round trip



Virginia City

