

Delta Explorations

Brannon Island State Recreation Area San Joaquin County (Rio Vista, CA)

THESE DIRECTIONS ASSUME THAT VEHICLES WILL BE DRIVING TO BRANNON ISLAND FROM I-5

1. Take the Highway 12 exit and travel west toward Rio Vista.
2. At the signal light at the intersection of Highway 12 and Highway 165 turn left and travel south on Highway 165 towards Antioch. Travel about 2 miles. You will see the entrance to Brannon Island State Recreation Area on the left.
3. Turn into the park entrance. I will meet the group at the picnic area to the right once you enter the gate.
4. We will meet at 12:30 noon at these picnic tables.

PLEASE BE ON TIME!

BRANNON ISLAND STATE RECREATION AREA



©2002 MapQuest.com, Inc.; ©2002 GDT, Inc.

Rio Vista, CA, San Joaquin County

Delta Explorations

DRIVER PACKAGE

INSTRUCTIONS
MAPS

DRIVER'S INSTRUCTIONS

DAN'S CELL PHONE 209-607-8455

- 1. STUDY THE SPECIFIC DESTINATION'S MAP BEFORE STARTING OUT SO YOU HAVE AN IDEA OF WHERE YOU ARE GOING. HAVE A NAVIGATOR WHO WILL READ THE MAP ONCE YOU ARE TRAVELING.**
- 2. STAY IN A CARAVAN AS MUCH AS POSSIBLE. IF IT IS NECESSARY TO SEPARATE, CARS WILL MEET AT THE DESIGNATED SITE AT THE DESIGNATED TIME.**
- 3. DRIVE WITH HEADLIGHTS ON. DISPLAY THE CARAVAN SIGN IF INSTRUCTED.**
- 4. KEEP TRACK OF THE CAR YOU ARE FOLLOWING AND THE CAR THAT IS FOLLOWING YOU.**
- 5. IF YOU ARE ASSIGNED A 2-WAY RADIO, USE RADIO TO STAY IN CONTACT WITH THE LEADER OR OTHER DRIVERS IN THE GROUP. STUDENTS ARE NOT TO USE THESE RADIOS UNLESS INSTRUCTED BY THE DRIVER.**
- 6. BE SURE TO HAVE A FULL FUEL TANK (OR ENOUGH TO GET TO THE NEXT FUEL STOP) EACH MORNING BEFORE WE START.**
- 7. FUEL STOPS:
LODI**
- 8. WHEN FUELING ALLOW STUDENTS TO USE THE RESTROOM ONLY. DO NOT ALLOW THE PURCHASE OF SNACKS AS THIS DELAYS DEPARTURE**

MAPS

HOLIDAY INN EXPRESS - LODI

BRANNON ISLAND

BAY DELTA MODEL

PT. PINOLE

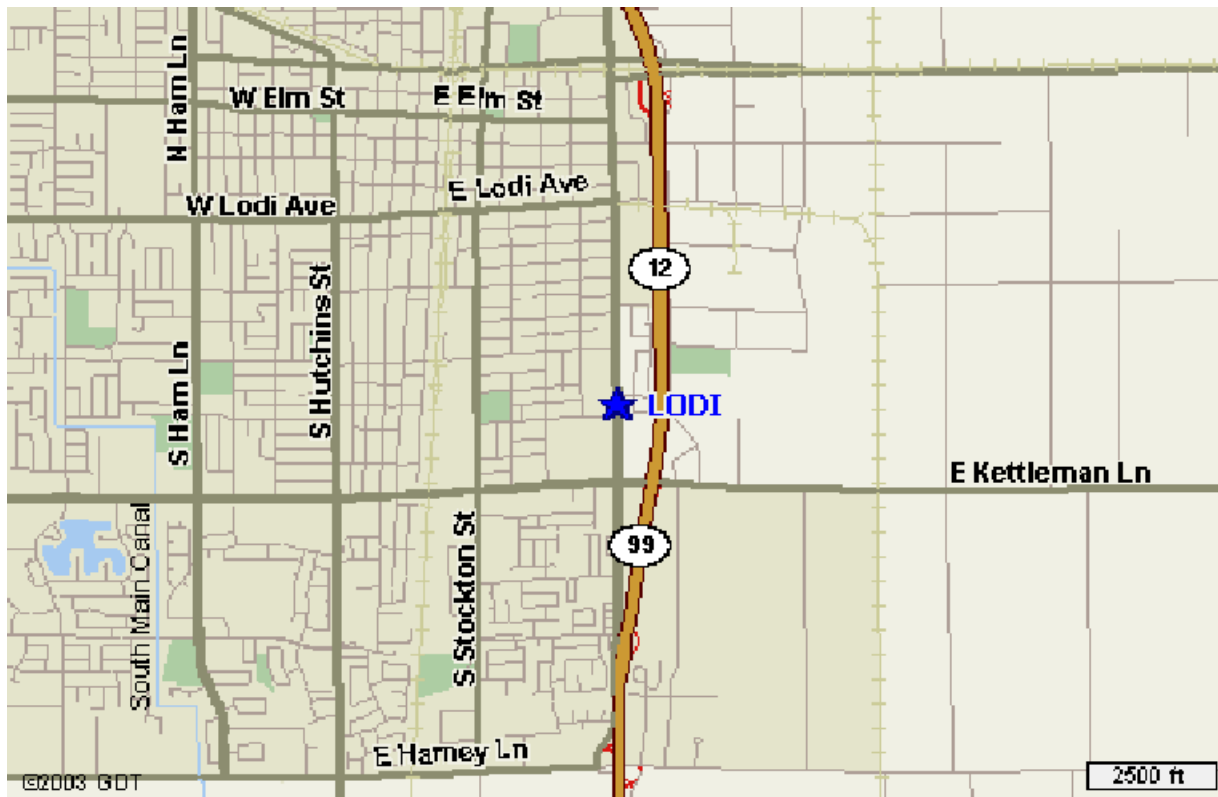
CARQUINEZ STRAIT - MARTINEZ

HEIDRICK AG HISTORY CENTER

COSUMNES RIVER PRESERVE

MOKELUMNE RIVER ACCESS

SAN LUIS RESERVOIR



HOLIDAY INN EXPRESS - LODI

1440 S. Cherokee Lane
Lodi, CA 95240
209-334-6422

DIRECTIONS:

From Highway 99

1. Take the Kettleman Lane Exit.
2. Travel west on Kettleman Lane to Cherokee Lane
3. Turn right on Cherokee Lane
4. Turn right into the motel driveway

From I-5

1. Take the Highway 12 exit.
2. Travel east on Highway 12 (in Lodi Highway 12 becomes Kettleman Lane)
3. Turn left onto Cherokee Lane
4. Turn right into the motel driveway.



BRANNON ISLAND

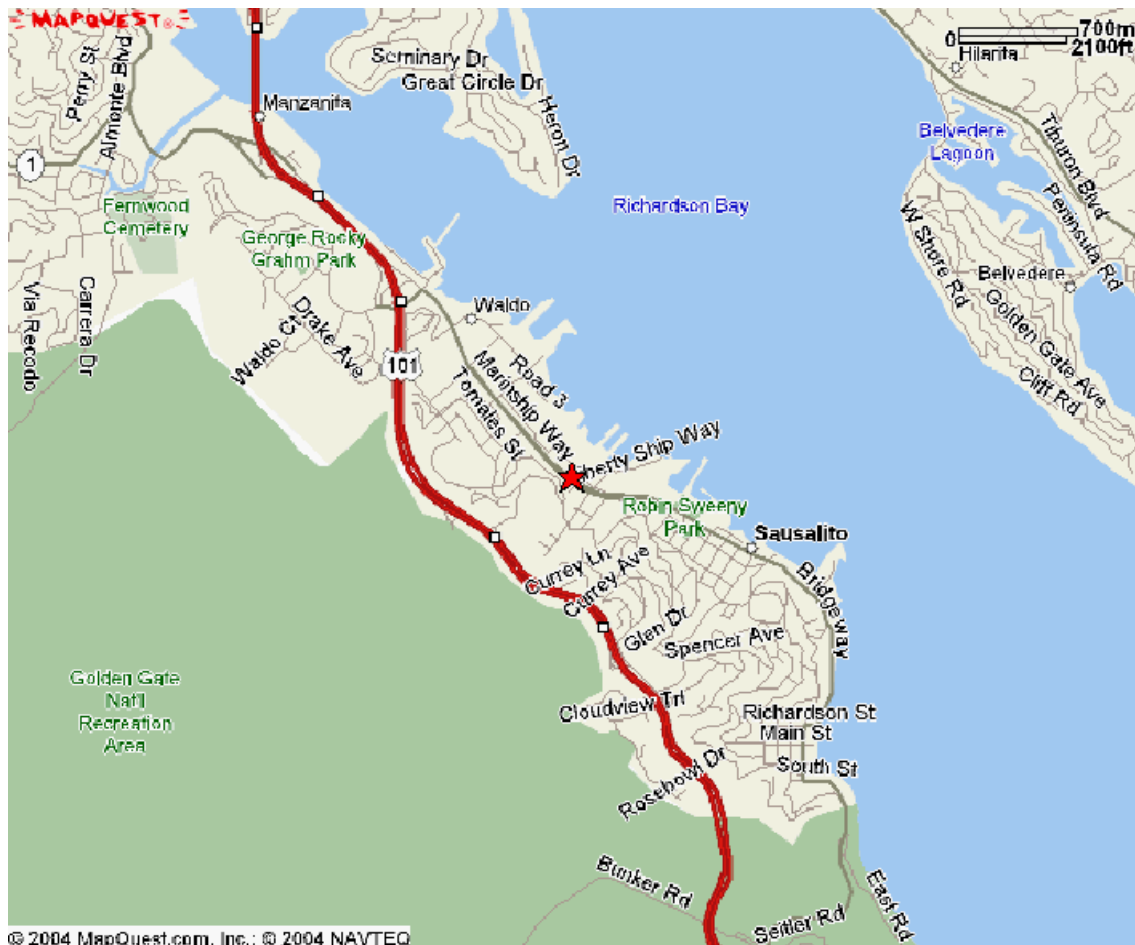
916-777-6671

DIRECTIONS:

From I-5

1. Take the Highway 12 exit and travel west toward Rio Vista.
2. At the signal light at the intersection of Highway 12 and Highway 165 turn left
3. Travel south on Highway 165 towards Antioch.
4. Continue on Highway 165 until you see the park entrance
5. Turn left into Brannon Island State Recreation Area

BAY MODEL

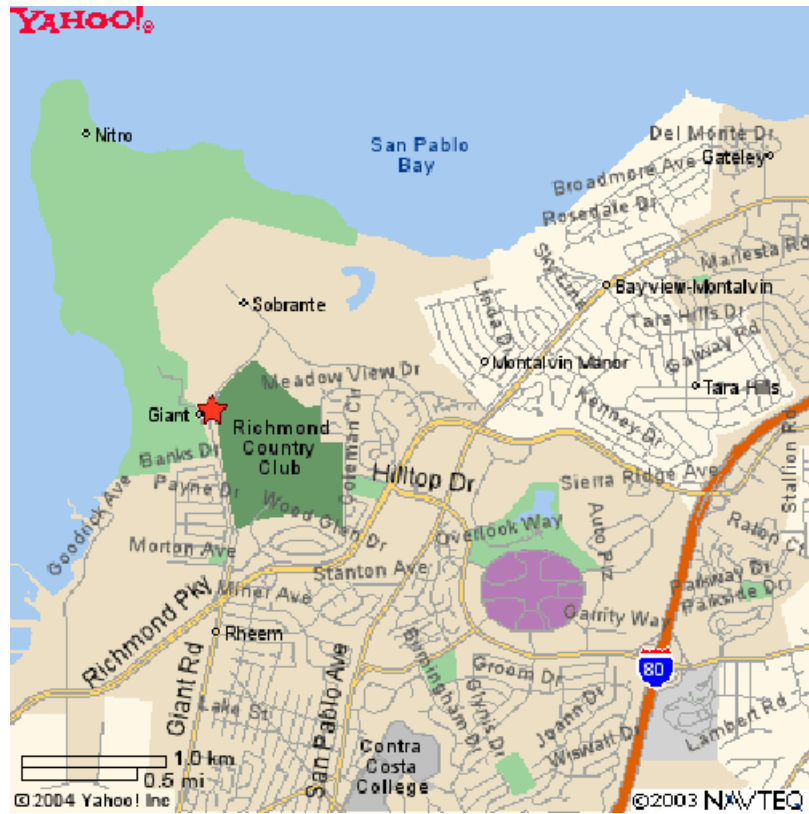


2100 Bridge Way
Sausalito, CA 94965
415-332-3871

DIRECTIONS:

1. Follow Highway 101 to the **Sausalito - Marin City** exit.
2. Follow the signs to Sausalito until you are driving towards downtown Sausalito on Bridgeway.
3. Look for small brown and white **Bay Model** direction signs.
4. Turn left on Harbor, then almost immediately turn right on Marinship Way and follow the signs to the Bay Model.

PT. PINOLE REGIONAL PARK



DIRECTIONS:

From I-80 in Richmond

1. Exit at the Richmond Parkway.
2. Travel west on the Richmond Parkway.
3. Take the Giant Highway exit,
4. Turn right onto Giant Highway and proceed to the park entrance.

From 101

1. Take the I-580 exit towards Richmond.
2. Exit at the Richmond Parkway exit
3. Travel east on the Richmond Parkway.
4. Take the Giant Highway exit,
5. Turn left onto Giant Highway and proceed to the park entrance.



CARQUINEZ STRAIT - MARTINEZ

Foster St.
Martinez, CA
510-562-PARK

DIRECTIONS:

From Highway 4

1. Take the Alhambra Ave. exit to Martinez
2. Follow Alhambra Ave. to Escobar Rd. Turn right at Escobar Rd.
3. Follow Escobar Rd. to Talbart Rd. Turn on Talbart Rd.
4. Arrive at Carquinez Scenic Dr. at Foster St., Martinez

From I-680

1. Take the Waterfront Rd. exit towards Marina Vista/Martinez
2. Turn on Waterfront Rd.
3. Continue on Marina Vista Ave.
4. Turn on Talbart St.
5. Arrive at Carquinez Scenic Dr. at Foster St., Martinez

HEIDRICK AG HISTORY CENTER

1962 Hays Lane
Woodland, CA 95776
530-666-9700



Approaching Woodland from the South on I-5

1. Exit on County Road 102.
2. At the top of the ramp (signal light) drive straight ahead into Hays Lane. Museum is located at 1962 Hays Lane, on the left approximately two-tenths of a mile.

Approaching Woodland from the North on I-5

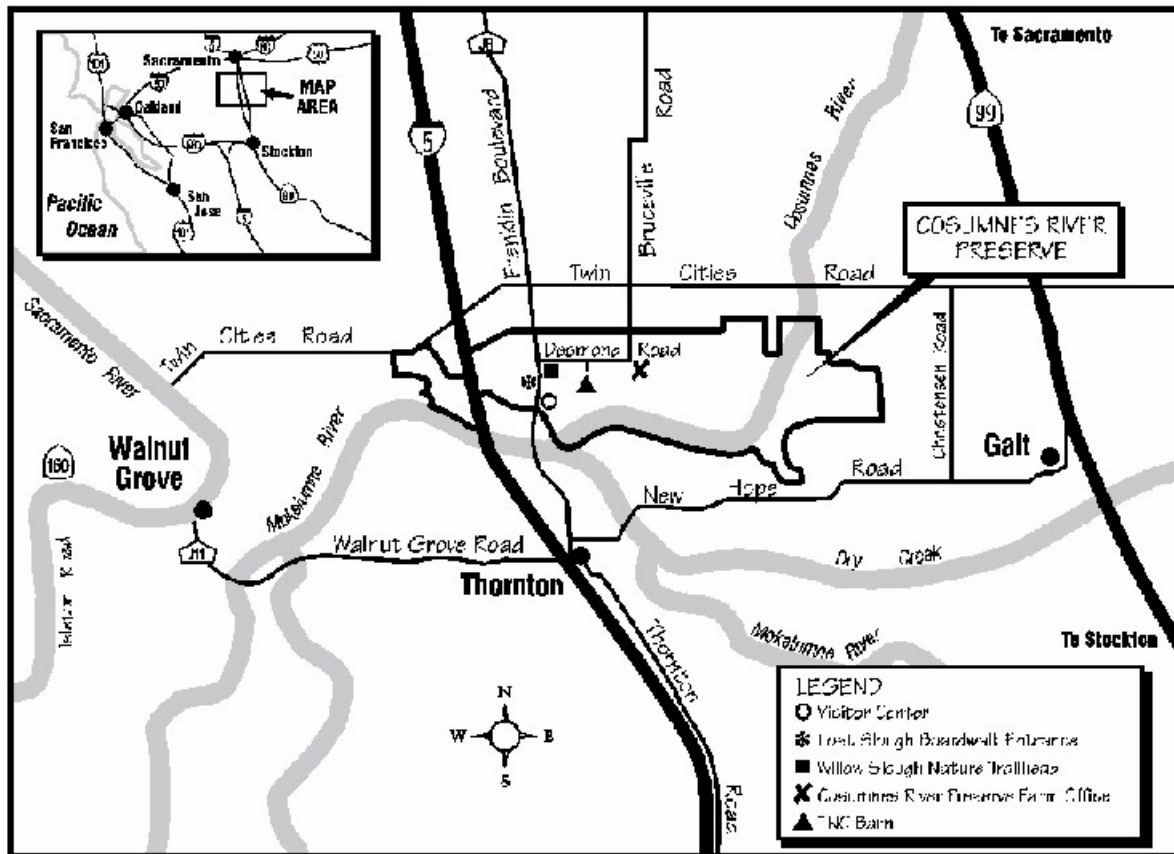
1. Exit on County Road 102. Turn left at the top of the ramp, crossing over I-5.
2. Take the first left (Hays Lane) and proceed to the museum.

COSUMNES RIVER PRESERVE

1350 Franklin Blvd.

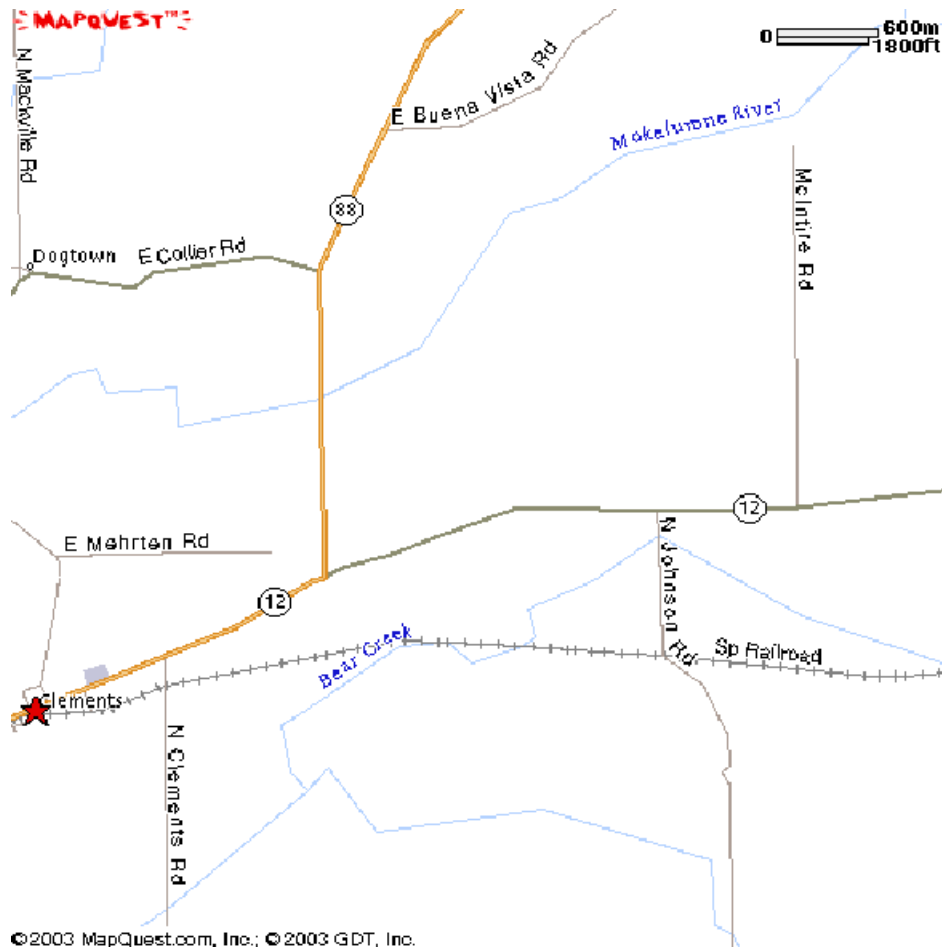
Galt, CA 95632

916-684-2816



DIRECTIONS:

1. Take Interstate 5 to Twin Cities Road exit, about midway between Stockton and Sacramento.
2. Take Interstate 5 to Twin Cities Road exit, about midway between Stockton and Sacramento
3. Take Twin Cities Road east to Franklin Boulevard. Travel south on Franklin Boulevard.
4. The trail head for the Lost Slough wetlands boardwalk is 0.2 mile beyond the Willow Slough trail head, on the right. The boardwalk is open during posted hours.
5. I will meet you at the Lost Slough wetlands boardwalk entrance



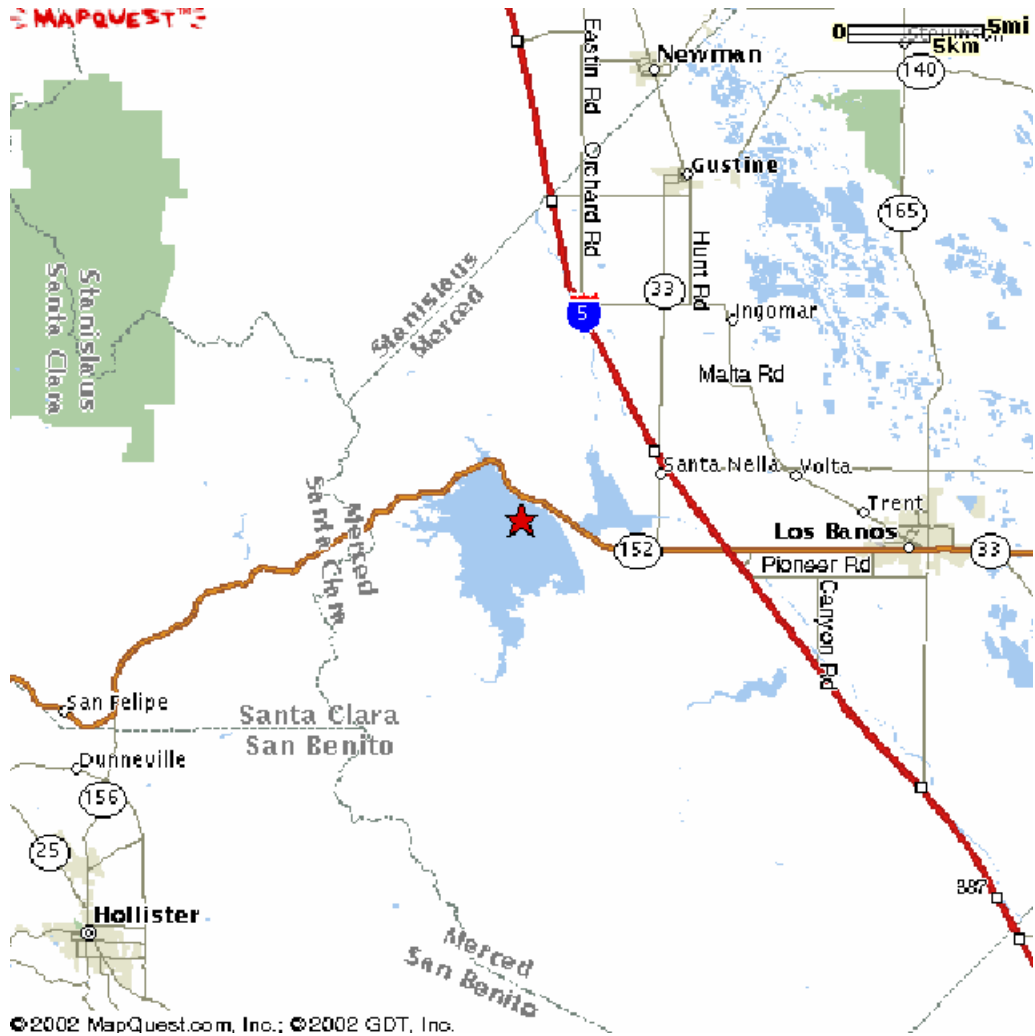
MOKELUMNE RIVER ACCESS

Directions:

1. Take the Highway 12 East exit off of Highway 99. Travel east on Highway 12 until you reach the intersection with Highway 88.
2. Turn left on Highway 88. Travel on Highway 88 towards Clements.
3. Continue through Clements until you reach the intersection with Highway 12.
4. Continue East on Highway 12 about 2 miles turn left on McIntire Rd.
5. Follow McIntire into the Mokolumne River Access.

ROMERO VISITOR CENTER SAN LUIS RESERVOIR

31770 W. Highway 152
Santa Nella, CA 95322
209-826-0718



DIRECTIONS:

1. Take I-5 south to Santa Nella.
2. Take Highway 33 south to Highway 152 west.
3. Turn west on 152.
4. Travel 7 miles to the entrance to Romano Visitor Center.
5. Turn right into the Visitor Center parking lot.