

**SIERRA DISCOVERY**  
**Leoni Meadows**

**DRIVER PACKAGE**

**INSTRUCTIONS**  
**MAPS**

# **DRIVER'S INSTRUCTIONS**

## **DAN'S CELL PHONE 209-607-8455**

1. STUDY THE SPECIFIC DESTINATION'S MAP BEFORE STARTING OUT SO YOU HAVE AN IDEA OF WHERE YOU ARE GOING. HAVE A NAVIGATOR WHO WILL READ THE MAP ONCE YOU ARE TRAVELING.
2. DO NOT TRY STAY IN A CARAVAN IF TRAFFIC IS HEAVY. IT IS DIFFICULT TO STAY TOGETHER IN SUCH SITUATIONS AND TRYING TO DO SO CAN CAUSE ACCIDENTS. PLAN TO MEET THE REST OF THE GROUP AT THE DESIGNATED SITE AND TIME. IF YOU DO CARAVAN KEEP AT LEAST 800 FEET BETWEEN YOU AND THE CAR YOU ARE FOLLOWING.
3. DRIVE WITH HEADLIGHTS ON.
4. IF YOU ARE ASSIGNED A 2-WAY RADIO, USE RADIO TO STAY IN CONTACT WITH THE LEADER OR OTHER DRIVERS IN THE GROUP. STUDENTS ARE NOT TO USE THESE RADIOS UNLESS INSTRUCTED BY THE DRIVER. BE SURE TO RETURN RADIO TO ME AT THE END OF THE PROGRAM.
5. BE SURE TO HAVE A FULL FUEL TANK (OR ENOUGH TO GET TO THE NEXT FUEL STOP) EACH MORNING BEFORE WE START. WHEN WHILE TRAVELING TO A SITE AND FUELING IS NECESSARY, IT IS REQUESTED THAT STUDENTS DO NOT PURCHASE SNACKS ETC. BECAUSE OF THE POTENTIAL DELAY INVOLVED.
6. FUEL STOPS: JACKSON (IF NECESSARY)  
ANGEL'S CAMP (IF NECESSARY ON RETURN)

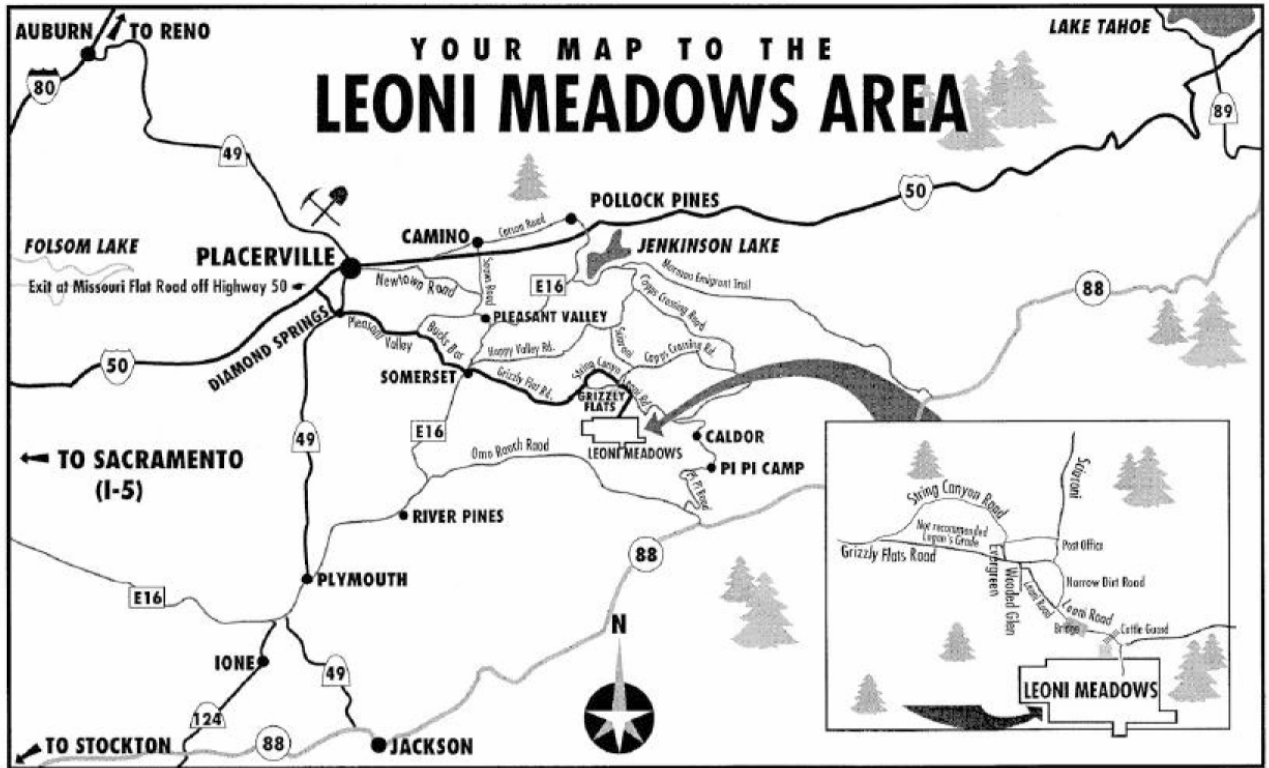
# MAPS

|                                       |   |
|---------------------------------------|---|
| LEONI MEADOWS .....                   | 1 |
| SUTTER GOLD MINE.....                 | 2 |
| INDIAN GRINDING ROCK STATE PARK ..... | 3 |
| BLACK CHASM CAVERNS .....             | 4 |
| MERCER CAVERNS .....                  | 5 |
| CALAVERAS BIG TREES STATE PARK .....  | 6 |

**Directions to Leoni Meadows from Somerset**

Go through Somerset on Grizzly Flats Road and stay on this road for 12.2 miles (road name changes to String Canyon Rd at mile 8.6 - stay to the left). At the stop sign turn right onto Sciaroni Rd. There is a post office across the street.

**NOTE: For motor homes and large vehicles, be sure to swing wide as this is a sharp right turn.** Go 0.3 miles to dead end. Turn left (green county road sign points to Leoni Meadows). Road narrows to one lane and turns to gravel for 1/4 mile. At bottom of hill keep left. This is Leoni Rd. Continue on pavement for 3 miles to the Leoni Meadows turnoff at a large wooden Leoni Meadows sign. Turn right and go 1 mile, past cattle guard and staff houses. The registration lodge is the first large building on the left after the houses.



**NOTE:** PiPi Road, Logan's Grade shortcut (off String Canyon Rd) and other alternate routes into Leoni Meadows Camp are not recommended for travel. These roads are steep and very curvy and may be closed because of snow and ice. There have been some major accidents and getting stuck/stranded by those who attempt these roads! Please use main route.

**Leoni Meadows**  
 Christian Camp and Retreat Center  
 PO Box 400 • 6100 Leoni Rd  
 Grizzly Flats, California 95636  
 530/626-3610

**Directions to Somerset from Given Points**

**From Sacramento Area:**  
 Take Hwy 50 to Missouri Flat Exit. Turn right off the freeway on Missouri Flat Road and continue to Pleasant Valley Road. Turn left and continue on Pleasant Valley Road 5.2 miles through Diamond Springs to Bucks Bar Road. Turn right on Bucks Bar Road, continue for 4.8 miles to Somerset. (See directions from Somerset to Leoni Meadows.)

**From South Lake Tahoe - Pollock Pines Area:**  
 Take Hwy E16 off Hwy 50 (this is the Sly Park Recreation Area exit in Pollock Pines.) Go south on Hwy E16 to Somerset. (See directions from Somerset to Leoni Meadows.)

**From Auburn - Grass Valley Area:**  
 Take Hwy 49 south to Diamond Springs, turn left onto Pleasant Valley road, continue on Pleasant Valley Road 5 miles to Bucks Bar Road, turn right and continue on Bucks Bar Road 4.8 miles to Somerset. (See directions from Somerset to Leoni Meadows.)

**From Jackson - Sutter Creek Area:**  
 Take Hwy 49 north to Hwy E16, turn right and continue on Hwy E16 to Somerset. (See directions from Somerset to Leoni Meadows.)

**From Stockton - Lodi Area:**  
 Take Hwy 88 northeast to Hwy 124 exit, turn left on Hwy 124 and continue to Hwy E16, turn right and continue on E16 to Somerset. (See directions from Somerset to Leoni Meadows.)

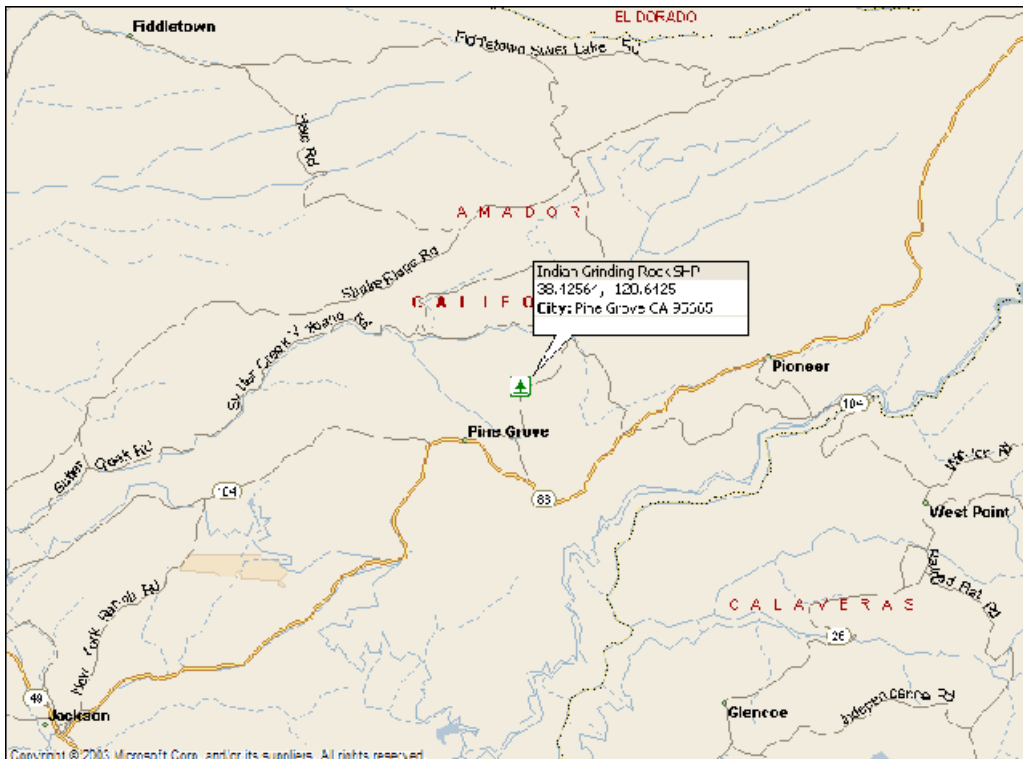
# SUTTER GOLD MINE

1. Follow Leoni Road back to Grizzly Flats and then follow Grizzly Flats Road to Somerset.
2. In Somerset, turn left and follow Road E-16 to Plymouth.
3. At the intersection of Road E-16 and Hiway 49 turn south (left) and travel south on Hiway 49.
4. Continue south on Hiway 49 to Amador City.
5. Watch for the entrance to Sutter Gold Mine about ½ mile south of Amador City.



# Indian Grinding Rock State Park

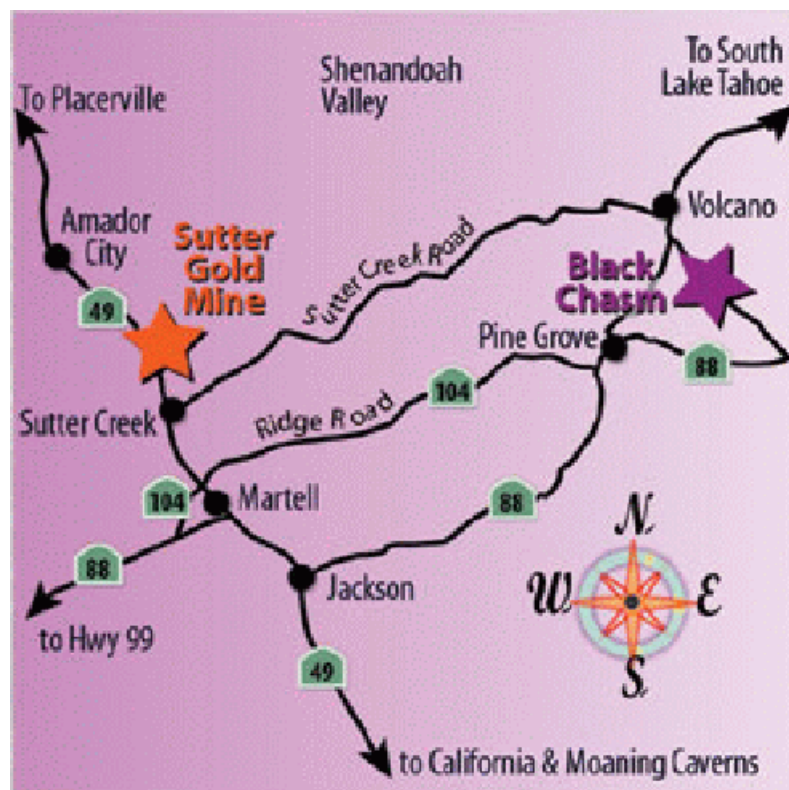
1. Follow Leoni Road back to Grizzly Flats and then follow Grizzly Flats Road to Somerset.
2. In Somerset, turn left and follow Road E-16 to Plymouth.
3. At the intersection of Road E-16 and Hiway 49 turn south (left) and travel south on Hiway 49.
4. Continue south on Hiway 49 to Jackson.
5. Once in Jackson, look for the signal light at the intersection of Hiway 49 and Hiway 88.
6. At the signal turn left on Hiway 88 and travel toward Pine Grove.
7. Once in Pine Grove look for the sign to Indian Grinding Rock State Park.
8. At the sign, turn left off Hiway 88 and follow the road to the park.



9. Enter the park and follow the signs to the Visitor's Center.

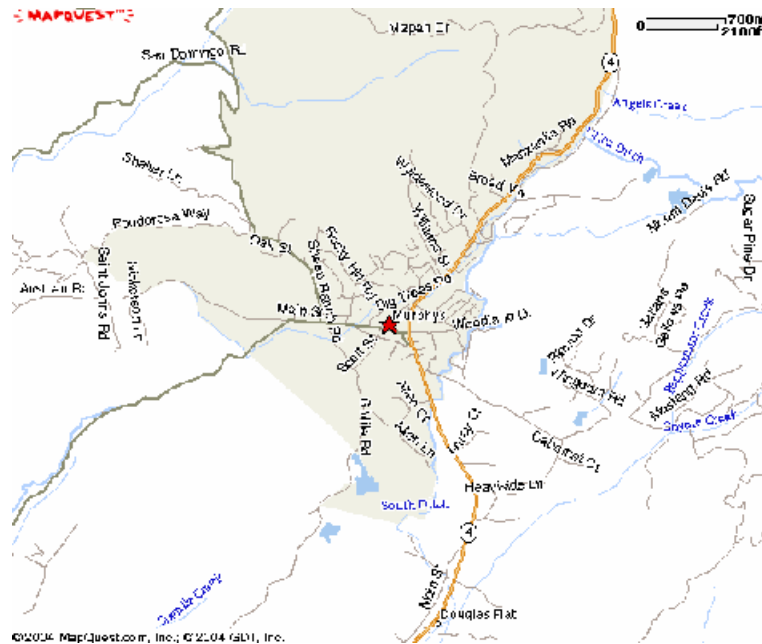
# BLACK CHASM CAVERNS

1. Follow Leoni Road back to Grizzly Flats and then follow Grizzly Flats Road to Somerset.
2. In Somerset, turn left and follow Road E-16 to Plymouth.
3. At the intersection of Road E-16 and Hiway 49 turn south (left) and travel south on Hiway 49.
4. Continue south on Hiway 49 to Jackson.
5. Once in Jackson, look for the signal light at the intersection of Hiway 49 and Hiway 88.
6. At the signal turn left on Hiway 88 and travel toward Pine Grove.
7. Once in Pine Grove look for the sign to Indian Grinding Rock State Park and Black Chasm Caverns.
8. Follow the signs to Black Chasm Caverns.



# MERCER CAVERNS

1. Follow Leoni Road back to Grizzly Flats and then follow Grizzly Flats Road to Somerset.
2. In Somerset, turn left and follow Road E-16 to Plymouth.
3. At the intersection of Road E-16 and Hiway 49 turn south (left) and travel south on Hiway 49.
4. Continue south on Hiway 49 to Angles Camp.
5. Once in Angles Camp, look for the signal light at the intersection of Hiway 49 and Murphys Grade Road. There will be a Burger King and small shopping center on the right.
6. At the signal, turn left on to Murphys Grade Road and follow it to the town of Murphys.
7. Once in Murphys watch for the large Orange and Black sign that points the way to Mercer Caverns. Turn left at the Mercer Caverns sign you will be on Sheep Ranch Road. Follow this road about 1 mile to the entrance to Mercer Caverns.
8. At the entrance turn left and follow the driveway to the parking lot.



# CALAVERAS BIG TREES STATE PARK

1. From Murphys follow Hiway 4 east to the entrance to Calveras Big Trees State Park.
2. Enter the park and follow the signs to the parking lot.

